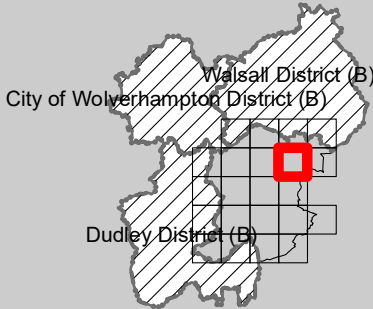


BLACK COUNTRY AUTHORITIES LEVEL 1
STRATEGIC FLOOD RISK ASSESSMENT

APPENDIX A: GEO PDF
INDEX GRID:B4



Note: All layers are turned off by default. Click the box next to the layer of interest to turn on.

Authority Information

- ☐ Sandwell Council Boundary
- ☐ Additional watercourses
- ☐ Canals
- ☐ Main Rivers
- ☐ Culverts

Climate Change

- ☐ Climate Change Central
- ☐ Climate Change Higher Central
- ☐ Climate Change Upper End
- ☐ Indicative %CC

Flood Zones

- ☐ Indicative Flood Zone 3b
- ☐ Indicative Flood Zone 2
- ☐ Flood Zone 3b
- ☐ Flood Zone 3a
- ☐ Flood Zone 2

Historic Flood Map

- ☐ Historic Flooding

Flooding Hotspots

- ☐ Flooding Hotspots

Culvert Blockage Results

- ☐ Modelled Culverts
- ☐ 10% AEP Event Depth- m
- ☐ 1% AEP Event Depth- m
- ☐ 0.1% AEP Event Depth- m

Surface Water

- ☐ RoFfSW 3.3% AEP
- ☐ RoFfSW 1% AEP
- ☐ RoFfSW 0.1% AEP

Defences

- ☐ embankment
- ☐ wall
- ☐ not specified

Areas Susceptible to Groundwater Flooding

- ☐ >= 75%
- ☐ >= 50% <75%
- ☐ >= 25% <50%
- ☐ < 25%

Emergency Planning

- ☐ Flood Warning Areas
- ☐ Flood Alert Areas

Flood Assets and Infrastructure

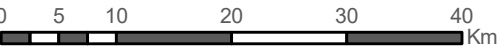
- ☐ Trash Screen Inlets
- ☐ Trash Screen Outfalls

Limestone

- ☐ Former Lime works
- ☐ Limestone Seam

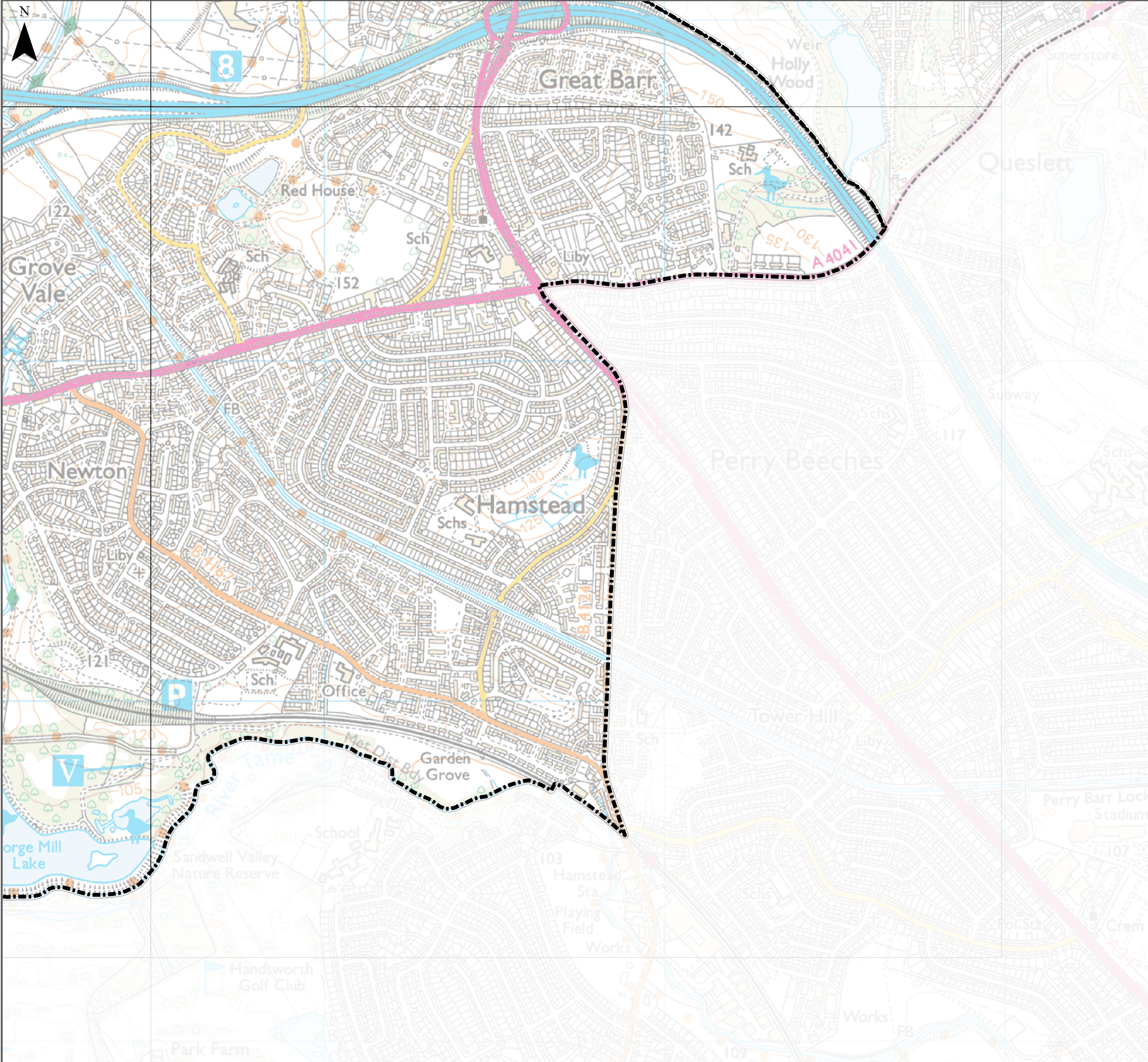
Historic Landfills

- ☐ Historic Landfills



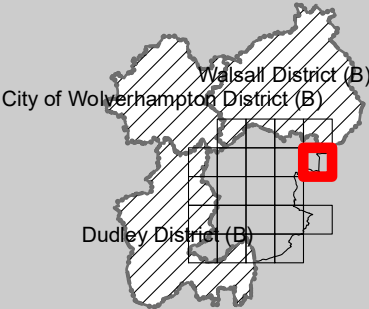
Reproduced from Ordnance Survey mapping with the permission of Ordnance Survey on behalf of the Controller of Her Majesty's Stationary Office. © Crown copyright and database rights 2021© Ordnance Survey license number: Sandwell Metropolitan Borough Council 100032119
Walsall Council 100019529
Wolverhampton Council 100019537
Dudley Metropolitan Borough Council 100019566
© The Canal & River Trust copyright and database rights reserved 2012.

Use of this data is subject to terms and conditions.Contains Environment Agency information © Environment Agency and/or database rights. This document is the property of Jeremy Benn Associates Ltd. It shall not be reproduced in whole or in part, not disclosed to a third party, without the permission of Jeremy Benn Associates Ltd.



**BLACK COUNTRY AUTHORITIES LEVEL 1
STRATEGIC FLOOD RISK ASSESSMENT**

**APPENDIX A: GEO PDF
INDEX GRID: B5**



Note: All layers are turned off by default. Click the box next to the layer of interest to turn on.

Authority Information

- ☐ Sandwell Council Boundary
- ☐ Additional watercourses
- ☐ Canals
- ☐ Main Rivers
- ☐ Culverts

Climate Change

- ☐ Climate Change Central
- ☐ Climate Change Higher Central
- ☐ Climate Change Upper End
- ☐ Indicative %CC

Flood Zones

- ☐ Indicative Flood Zone 3b
- ☐ Indicative Flood Zone 2
- ☐ Flood Zone 3b
- ☐ Flood Zone 3a
- ☐ Flood Zone 2

Historic Flood Map

- ☐ Historic Flooding

Flooding Hotspots

- ☐ Flooding Hotspots

Culvert Blockage Results

- ☐ Modelled Culverts
- ☐ 10% AEP Event Depth- m
- ☐ 1% AEP Event Depth- m
- ☐ 0.1% AEP Event Depth- m

Surface Water

- ☐ RoFfSW 3.3% AEP
- ☐ RoFfSW 1% AEP
- ☐ RoFfSW 0.1% AEP

Defences

- ☐ embankment
- ☐ wall
- ☐ not specified

Areas Susceptible to Groundwater Flooding

- ☐ >= 75%
- ☐ >= 50% <75%
- ☐ >= 25% <50%
- ☐ < 25%

Emergency Planning

- ☐ Flood Warning Areas
- ☐ Flood Alert Areas

Flood Assets and Infrastructure

- ☐ Trash Screen Inlets
- ☐ Trash Screen Outfalls

Limestone

- ☐ Former Lime works
- ☐ Limestone Seam

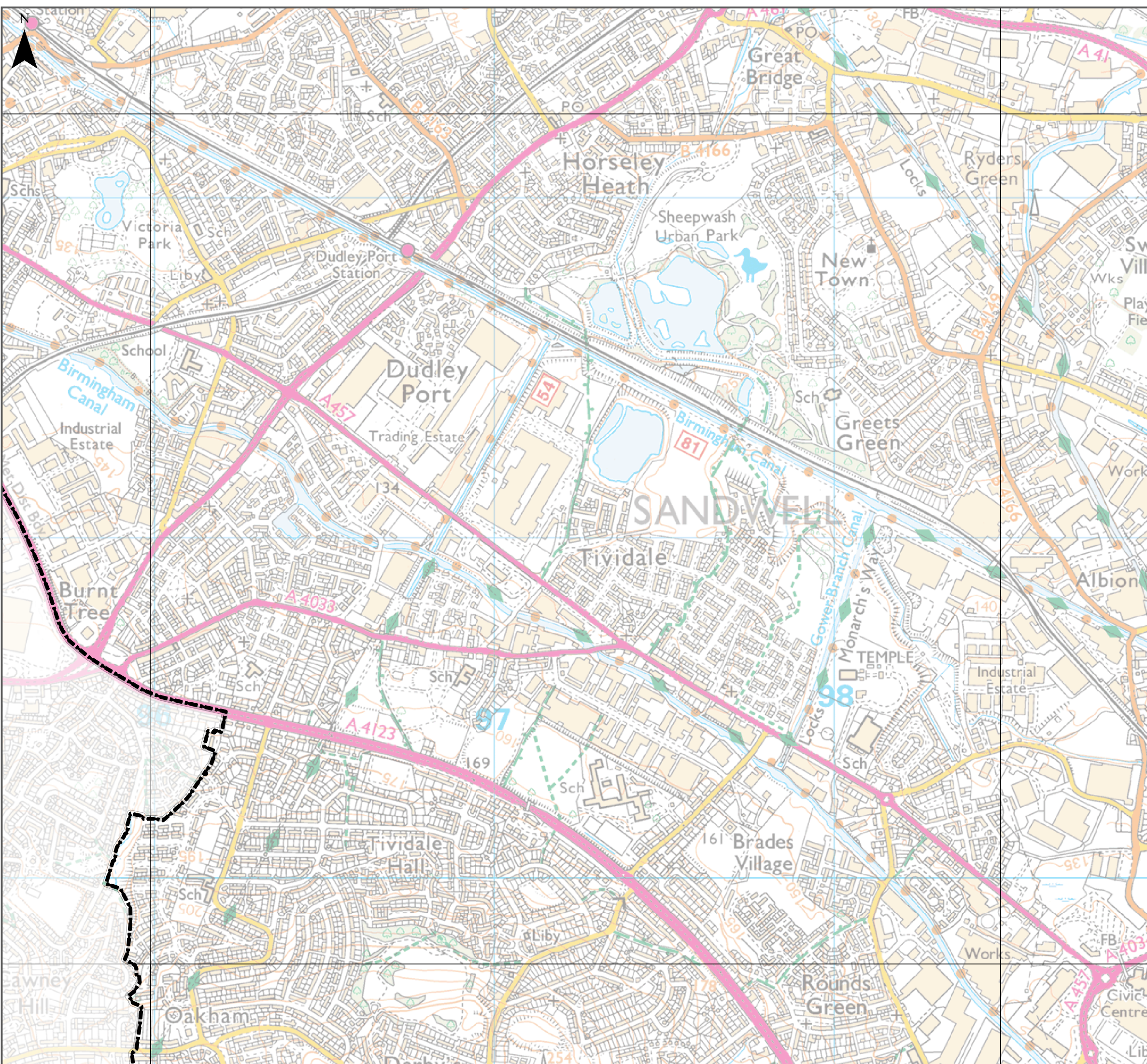
Historic Landfills

- ☐ Historic Landfills



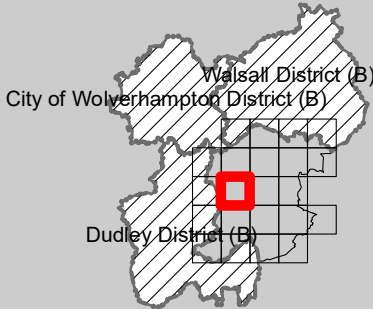
Reproduced from Ordnance Survey mapping with the permission of Ordnance Survey on behalf of the Controller of Her Majesty's Stationary Office. © Crown copyright and database rights 2021© Ordnance Survey license number: Sandwell Metropolitan Borough Council 100032119 Walsall Council 100019529 Wolverhampton Council 100019537 Dudley Metropolitan Borough Council 100019566 © The Canal & River Trust copyright and database rights reserved 2012.

Use of this data is subject to terms and conditions.Contains Environment Agency information © Environment Agency and/or database rights. This document is the property of Jeremy Benn Associates Ltd. It shall not be reproduced in whole or in part, not disclosed to a third party, without the permission of Jeremy Benn Associates Ltd.



BLACK COUNTRY AUTHORITIES LEVEL 1
STRATEGIC FLOOD RISK ASSESSMENT

APPENDIX A: GEO PDF
INDEX GRID:C2



Note: All layers are turned off by default. Click the box next to the layer of interest to turn on.

Authority Information

- ☐ Sandwell Council Boundary
- ☐ Additional watercourses
- ☐ Canals
- ☐ Main Rivers
- ☐ Culverts

Climate Change

- ☐ Climate Change Central
- ☐ Climate Change Higher Central
- ☐ Climate Change Upper End
- ☐ Indicative %CC

Flood Zones

- ☐ Indicative Flood Zone 3b
- ☐ Indicative Flood Zone 2
- ☐ Flood Zone 3b
- ☐ Flood Zone 3a
- ☐ Flood Zone 2

Historic Flood Map

- ☐ Historic Flooding

Flooding Hotspots

- ☐ Flooding Hotspots

Culvert Blockage Results

- ☐ Modelled Culverts
- ☐ 10% AEP Event Depth- m
- ☐ 1% AEP Event Depth- m
- ☐ 0.1% AEP Event Depth- m

Surface Water

- ☐ RoFfSW 3.3% AEP
- ☐ RoFfSW 1% AEP
- ☐ RoFfSW 0.1% AEP

Defences

- ☐ embankment
- ☐ wall
- ☐ not specified

Areas Susceptible to Groundwater Flooding

- ☐ >= 75%
- ☐ >= 50% <75%
- ☐ >= 25% <50%
- ☐ < 25%

Emergency Planning

- ☐ Flood Warning Areas
- ☐ Flood Alert Areas

Flood Assets and Infrastructure

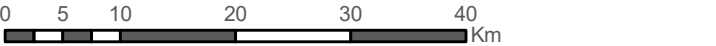
- ☐ Trash Screen Inlets
- ☐ Trash Screen Outfalls

Limestone

- ☐ Former Lime works
- ☐ Limestone Seam

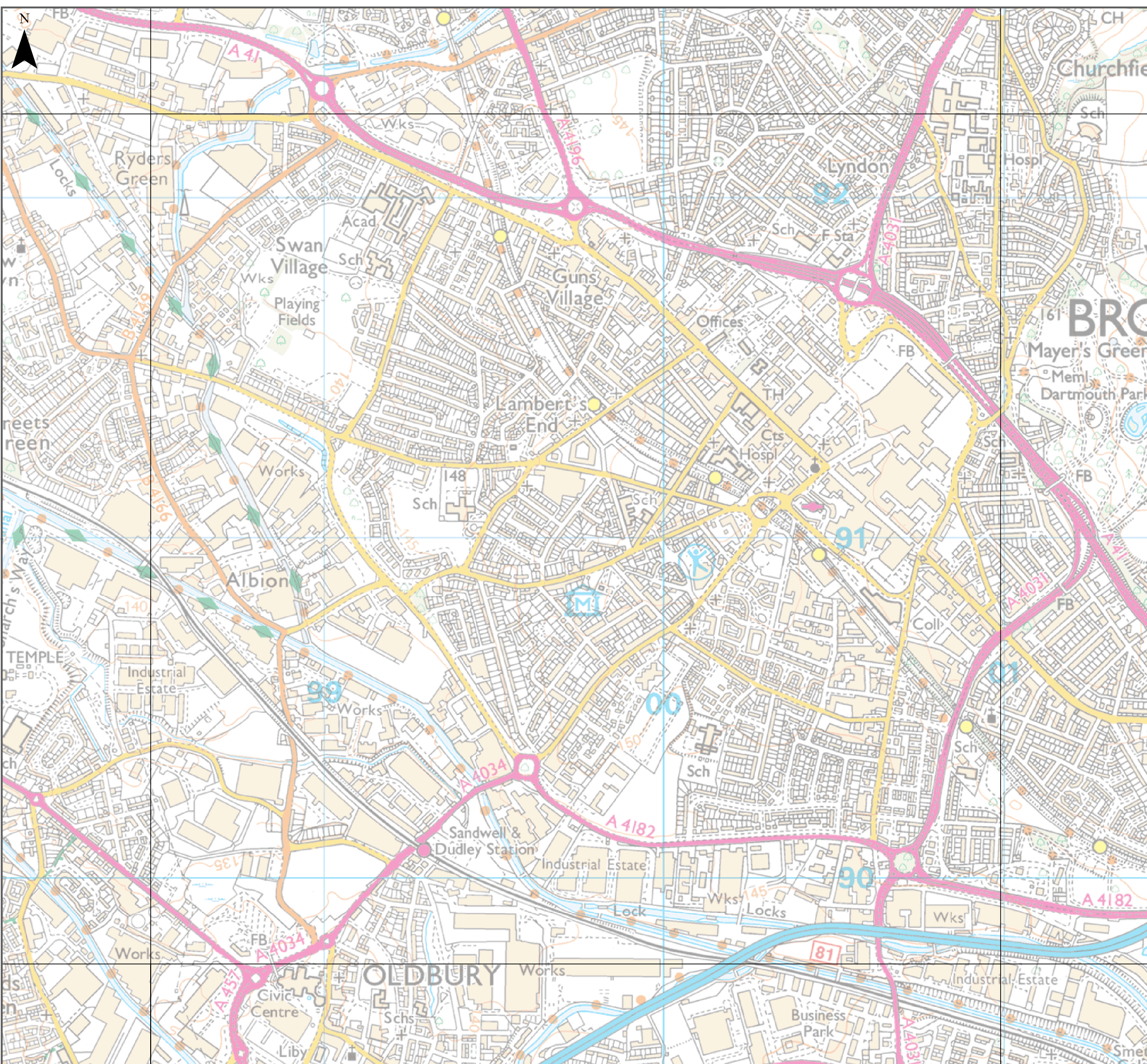
Historic Landfills

- ☐ Historic Landfills



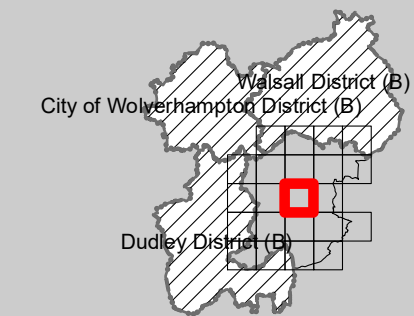
Reproduced from Ordnance Survey mapping with the permission of Ordnance Survey on behalf of the Controller of Her Majesty's Stationary Office. © Crown copyright and database rights 2021© Ordnance Survey license number: Sandwell Metropolitan Borough Council 100032119 Walsall Council 100019529 Wolverhampton Council 100019537 Dudley Metropolitan Borough Council 100019566 © The Canal & River Trust copyright and database rights reserved 2012.

Use of this data is subject to terms and conditions.Contains Environment Agency information © Environment Agency and/or database rights. This document is the property of Jeremy Benn Associates Ltd. It shall not be reproduced in whole or in part, not disclosed to a third party, without the permission of Jeremy Benn Associates Ltd.



BLACK COUNTRY AUTHORITIES LEVEL 1 STRATEGIC FLOOD RISK ASSESSMENT

APPENDIX A: GEO PDF INDEX GRID:C3



Note: All layers are turned off by default. Click the box next to the layer of interest to turn on.

- Authority Information**

 - ☐ Sandwell Council Boundary
 - ☐ Additional watercourses
 - ☐ Canals
 - ☐ Main Rivers
 - ☐ Culverts
- Climate Change**

 - ☐ Climate Change Central
 - ☐ Climate Change Higher Central
 - ☐ Climate Change Upper End
 - ☐ Indicative %CC
- Flood Zones**

 - ☐ Indicative Flood Zone 3b
 - ☐ Indicative Flood Zone 2
 - ☐ Flood Zone 3b
 - ☐ Flood Zone 3a
 - ☐ Flood Zone 2
- Surface Water**

 - ☐ RoFfSW 3.3% AEP
 - ☐ RoFfSW 1% AEP
 - ☐ RoFfSW 0.1% AEP
- Areas Susceptible to Groundwater Flooding**

 - ☐ >= 75%
 - ☐ >= 50% <75%
 - ☐ >= 25% <50%
 - ☐ < 25%
- Limestone**

 - ☐ Former Lime works
 - ☐ Limestone Seam
- Historic Flood Map**

 - ☐ Historic Flooding
- Flooding Hotspots**

 - ☐ Flooding Hotspots
- Culvert Blockage Results**

 - ☐ Modelled Culverts
 - ☐ 10% AEP Event Depth- m
 - ☐ 1% AEP Event Depth- m
 - ☐ 0.1% AEP Event Depth- m
- Defences**

 - ☐ embankment
 - ☐ wall
 - ☐ not specified
- Emergency Planning**

 - ☐ Flood Warning Areas
 - ☐ Flood Alert Areas
- Flood Assets and Infrastructure**

 - ☐ Trash Screen Inlets
 - ☐ Trash Screen Outfalls
- Historic Landfills**

 - ☐ Historic Landfills



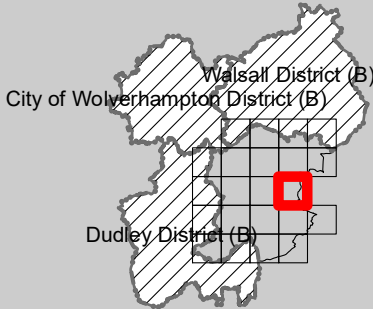
Reproduced from Ordnance Survey mapping with the permission of Ordnance Survey on behalf of the Controller of Her Majesty's Stationary Office. © Crown copyright and database rights 2021© Ordnance Survey license number: Sandwell Metropolitan Borough Council 100032119 Walsall Council 100019529 Wolverhampton Council 100019537 Dudley Metropolitan Borough Council 100019566 © The Canal & River Trust copyright and database rights reserved 2012.

Use of this data is subject to terms and conditions.Contains Environment Agency information © Environment Agency and/or database rights. This document is the property of Jeremy Benn Associates Ltd. It shall not be reproduced in whole or in part, not disclosed to a third party, without the permission of Jeremy Benn Associates Ltd.



BLACK COUNTRY AUTHORITIES LEVEL 1
STRATEGIC FLOOD RISK ASSESSMENT

APPENDIX A: GEO PDF
INDEX GRID:C4



Note: All layers are turned off by default. Click the box next to the layer of interest to turn on.

Authority Information

- ☐ Sandwell Council Boundary
- ☐ Additional watercourses
- ☐ Canals
- ☐ Main Rivers
- ☐ Culverts

Climate Change

- ☐ Climate Change Central
- ☐ Climate Change Higher Central
- ☐ Climate Change Upper End
- ☐ Indicative %CC

Flood Zones

- ☐ Indicative Flood Zone 3b
- ☐ Indicative Flood Zone 2
- ☐ Flood Zone 3b
- ☐ Flood Zone 3a
- ☐ Flood Zone 2

Historic Flood Map

- ☐ Historic Flooding

Flooding Hotspots

- ☐ Flooding Hotspots

Culvert Blockage Results

- ☐ Modelled Culverts
- ☐ 10% AEP Event Depth- m
- ☐ 1% AEP Event Depth- m
- ☐ 0.1% AEP Event Depth- m

Surface Water

- ☐ RoFfSW 3.3% AEP
- ☐ RoFfSW 1% AEP
- ☐ RoFfSW 0.1% AEP

Defences

- ☐ embankment
- ☐ wall
- ☐ not specified

Areas Susceptible to Groundwater Flooding

- ☐ >= 75%
- ☐ >= 50% <75%
- ☐ >= 25% <50%
- ☐ < 25%

Emergency Planning

- ☐ Flood Warning Areas
- ☐ Flood Alert Areas

Flood Assets and Infrastructure

- ☐ Trash Screen Inlets
- ☐ Trash Screen Outfalls

Limestone

- ☐ Former Lime works
- ☐ Limestone Seam

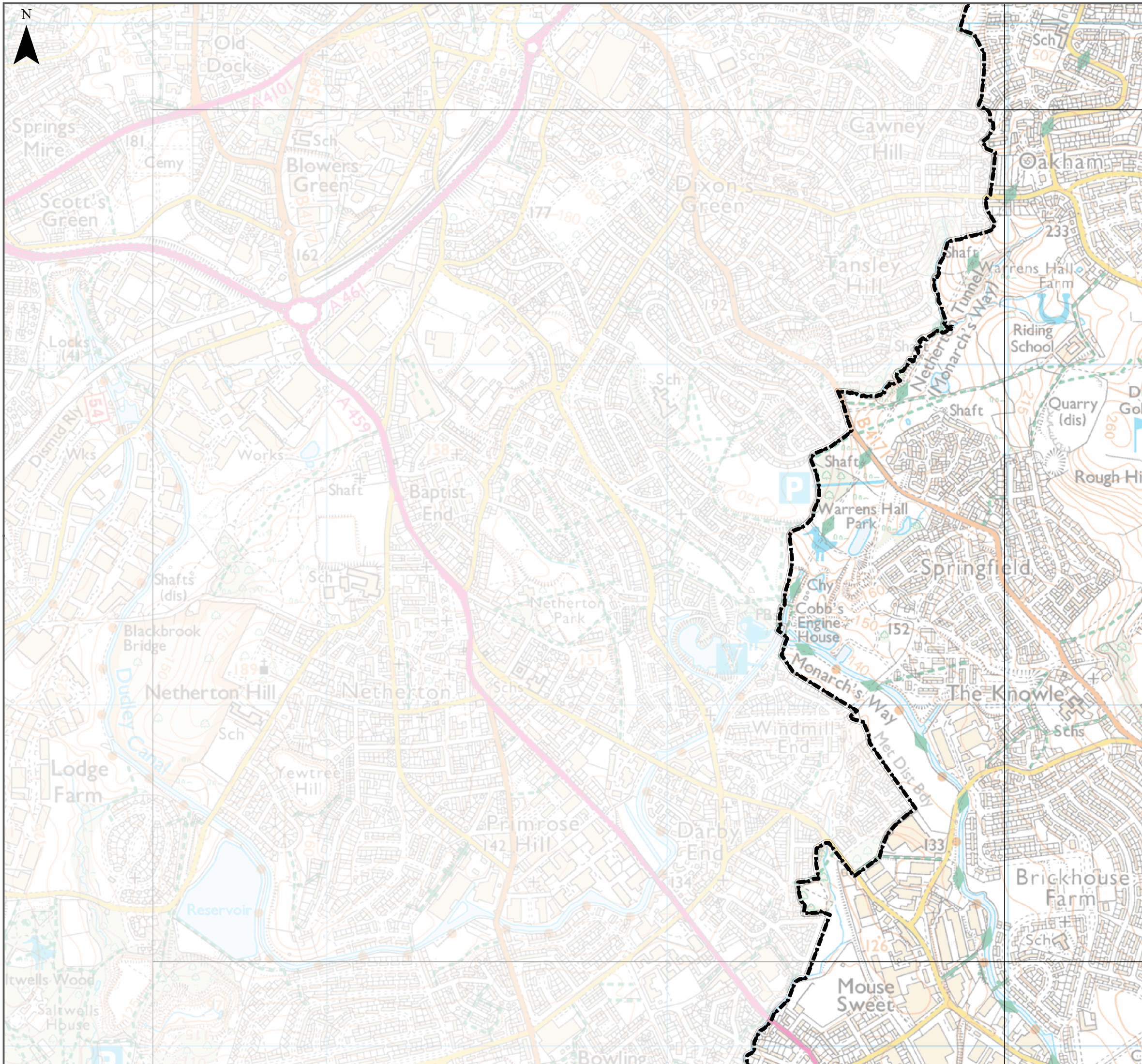
Historic Landfills

- ☐ Historic Landfills



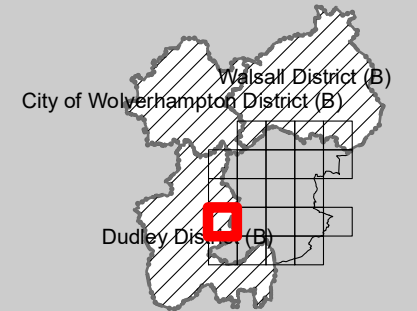
Reproduced from Ordnance Survey mapping with the permission of Ordnance Survey on behalf of the Controller of Her Majesty's Stationary Office. © Crown copyright and database rights 2021© Ordnance Survey license number: Sandwell Metropolitan Borough Council 100032119 Walsall Council 100019529 Wolverhampton Council 100019537 Dudley Metropolitan Borough Council 100019566 © The Canal & River Trust copyright and database rights reserved 2012.

Use of this data is subject to terms and conditions.Contains Environment Agency information © Environment Agency and/or database rights. This document is the property of Jeremy Benn Associates Ltd. It shall not be reproduced in whole or in part, not disclosed to a third party, without the permission of Jeremy Benn Associates Ltd.




BLACK COUNTRY AUTHORITIES LEVEL 1 STRATEGIC FLOOD RISK ASSESSMENT

**APPENDIX A: GEO PDF
INDEX GRID:D1**

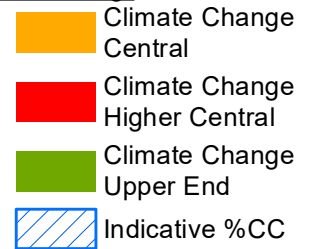


Note: All layers are turned off by default. Click the box next to the layer of interest to turn on.

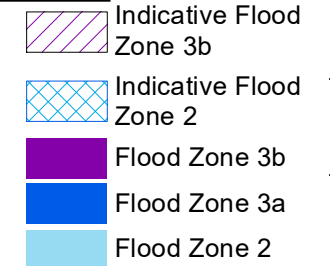
Authority Information



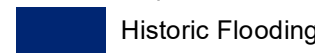
Climate Change



Flood Zones




Historic Flood Map




Flooding Hotspots



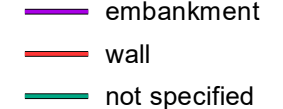
Culvert Blockage Results



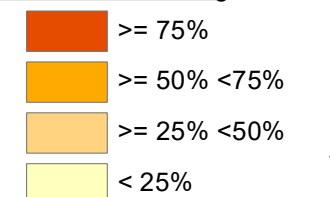
Surface Water



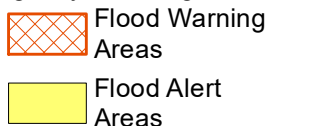
Defences



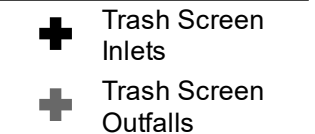
Areas Susceptible to Groundwater Flooding



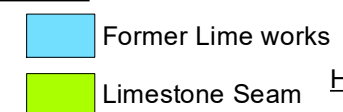
Emergency Planning



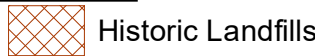
Flood Assets and Infrastructure



Limestone



Historic Landfills



Reproduced from Ordnance Survey mapping with the permission of Ordnance Survey on behalf of the Controller of Her Majesty's Stationary Office. © Crown copyright and database rights 2021© Ordnance Survey license number:
Sandwell Metropolitan Borough Council 100032119
Walsall Council 100019529
Wolverhampton Council 100019537
Dudley Metropolitan Borough Council 100019566
© The Canal & River Trust copyright and database rights reserved 2012.

Use of this data is subject to terms and conditions. Contains Environment Agency information © Environment Agency and/or database rights. This document is the property of Jeremy Benn Associates Ltd. It shall not be reproduced in whole or in part, not disclosed to a third party, without the permission of Jeremy Benn Associates Ltd.