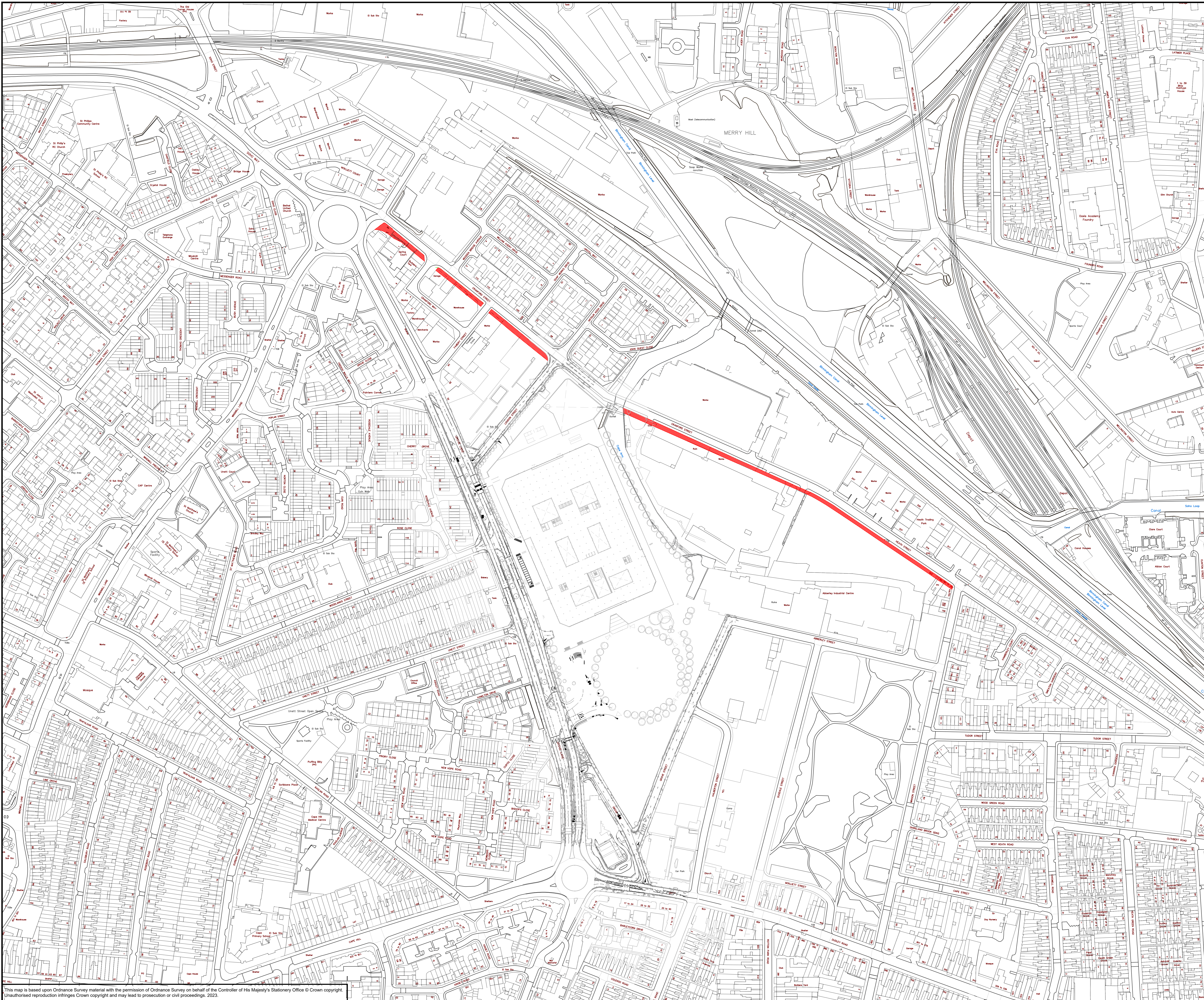




100
0 10
Millimetres
DO NOT SCALE

Plotted by: chad_smallman Date: Jan 10, 2024 - 2:08pm



Notes:
1. This drawing shows Highway Improvement line only.

Key:
 Highway Improvement Line



SAFETY, HEALTH AND ENVIRONMENTAL INFORMATION

In addition to the hazards/risks normally associated with the types of work detailed on this drawing, note the following significant residual risks (Reference shall also be made to the design hazard log).

Construction	TBC
Maintenance/ Cleaning	TBC
Use	TBC
Decommissioning / Demolition	TBC

REV.01					
Rev.	Date	Description	By	Chk'd	App'd

Drawing Status	ISSUED	Suitability
----------------	--------	-------------



Client	
Project Title	GROVE LANE
Drawing Title	SBIGC-IMPLINE_001

Scale	Designed / Drawn	Checked	Approved	Authorised
Original Size	Date	Date	Date	Date
Drawing Number	Project	Originator	Volume	Project Ref. No.
	SMBC_CS:SBIGC-IMPLINE_001			
Location	Type	Role	Number	Revision
				3

This map is based upon Ordnance Survey material with the permission of Ordnance Survey on behalf of the Controller of His Majesty's Stationery Office © Crown copyright. Unauthorised reproduction infringes Crown copyright and may lead to prosecution or civil proceedings. 2023.