

Appendix 2: Archaeobotanical Samples Tables

Ecofacts and artefacts from environmental samples from Birmingham Road, Great Barr. Quantification: * = 1-10, ** = 11-50, *** = 51-150, **** = 151-250, ***** = >250 and weights in grams. Preservation: + = poor, ++ = moderate, +++ = good.

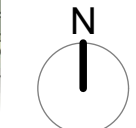
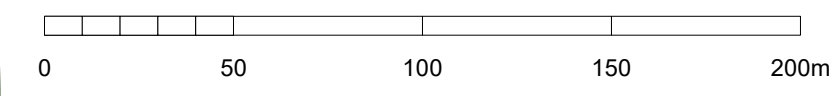
Sample Number	Context	Context / Deposit Type and Parent Context	Sample Volume (L)	Charcoal >4mm	Weight (g)	Charcoal 2-4mm	Weight (g)	Charcoal Identifications	Preservation	Charred Plant Macrofossils	Weight (g)	Burnt Bone	Weight (g)	CBM (inc. brick/tile)	Weight (g)	Magnetic Material	Weight (g)
<1>	(1604)	Ditch [1603]	10													**	1
<2>	(1606)	Ditch [1605]	5	*	<1	*	<1			*	<1			*	3	***	1
<3>	(1505)	Beamslot	10	***	15	*****	6	<i>Quercus</i> sp. (4) [ARN:2, D:2] cf. <i>Quercus</i> sp. (2) [ARN:2, D:2] <i>Populus/Salix</i> (1) [ARN:5, PDS:1] Indet. (3) [D:3]	(+)	**	<1					*****	17
<4>	(1206)	Gully [1205]	10	*	<1											*	<1
<5>	(1208)	Ditch [1207]	30			*	<1					*	<1			*	<1

Key: ARN = average ring number, D = distorted, PDS = post-depositional sediment

Appendix EDP 4 Development Proposals



NOTES
 This drawing is the property of FPCR Environment and Design Ltd and is issued on the condition it is not reproduced, retained or disclosed to any unauthorised person, either wholly or in part without written consent of FPCR Environment and Design Ltd.



- Key**
- Site Boundary 27.00Ha
 - Proposed Residential Development 3.91Ha
 - Proposed Green Infrastructure (Includes indicative roads crossing green infrastructure) 23.09Ha
 - Indicative main vehicular routes
 - Indicative relocated Beacon Way
 - Indicative segregated cycle link
 - Indicative LEAP Play Area with 20m offset
 - Proposed attenuation features
 - Proposed vehicular access
 - Indicative pedestrian / cycle access
 - Indicative emergency / cycle access
 - Existing vegetation
 - Retained / existing moat
 - Existing Public Right of Way / footpath
 - Existing contours

P11	27.10.2023	Plan updated to client comments.	OWB	KMN
rev	date	description	drn	chk

■ masterplanning
■ environmental assessment
■ landscape design
■ urban design
■ ecology
■ architecture
■ arboriculture

■ FPCR Environment and Design Ltd
■ Lockington Hall
■ Lockington
■ Derby
■ DE74 2RH

t: 01509 672772
 e: mail@fpcr.co.uk
 w: www.fpcr.co.uk

client
Wain Estates

project
Land north of Wilderness Lane, Great Barr, Birmingham

drawing title
Development Framework Plan

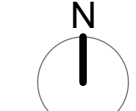
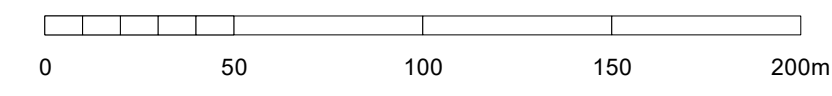
scale 1:2000 @ A2	drn OWB	chk KMN	date created 27 JULY 2023
project number 9364	status S1	issue P11	

document number
09364-FPCR-XX-ZZ-DR-L-0010

Project Code - Originator - Zone - Level - Type - Role - Drawing Number



NOTES
 This drawing is the property of FPCR Environment and Design Ltd and is issued on the condition it is not reproduced, retained or disclosed to any unauthorised person, either wholly or in part without written consent of FPCR Environment and Design Ltd.



- Key**
- Site Boundary 27.00Ha
 - Proposed dwellings
 - Proposed Green Infrastructure (Includes indicative roads crossing green infrastructure) 23.09Ha
 - Proposed vehicular access
 - Indicative pedestrian / cycle access
 - Indicative emergency / cycle access
 - Indicative Primary Street
 - Indicative Informal Footpath route
 - Indicative segregated cycle link
 - Potential location for interpretation board
 - Potential location for bench / resting area
 - Proposed tree planting
 - Proposed historic hedge replanting
 - Proposed SuDS
 - Indicative LEAP Play Area with 20m offset
 - Existing Tree and hedgerows
 - Trees/hedges to be removed
 - Retained/ existing moat
 - Existing Public Right of Way / footpath
 - Existing contours
 - Indicative mown grass footpath route
- P07 27.10.2023 Plan updated to client comments. OWB KMN
- | rev | date | description | drn | chk |
|-----|------|-------------|-----|-----|
| | | | | |

masterplanning
 environmental assessment
 landscape design
 urban design
 ecology
 architecture
 arboriculture

FPCR Environment and Design Ltd
 Lockington Hall
 Lockington
 Derby
 DE74 2RH

t: 01509 672772
 e: mail@fpcr.co.uk
 w: www.fpcr.co.uk

client
Wain Estates

project
**Land north of Wilderness Lane,
 Great Barr, Birmingham**

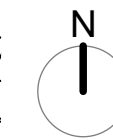
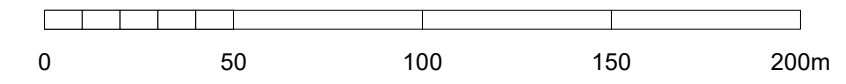
drawing title
Illustrative Masterplan

scale 1:2000 @ A2
 project number 9364
 status S1
 document number
09364-FPCR-XX-ZZ-DR-L-0012
Project Code - Originator - Zone - Level - Type - Role - Drawing Number





drn OWB
 chk KMN
 date created 18 AUGUST 2023
 issue P07

NOTES

This drawing is the property of FPCR Environment and Design Ltd and is issued on the condition it is not reproduced, retained or disclosed to any unauthorised person, either wholly or in part without written consent of FPCR Environment and Design Ltd.




Key

-  Site Boundary 27.00Ha
-  Up to 3 Storey (12m to ridge height)
-  Up to 2.5 Storey (10.5m to ridge height)
-  Up to 2 Storey (9m to ridge height)

(FFLs within + or - 1m of existing ground level)

P01 25/08/2023 First Issue. OWB KMN

rev	date	description	drn	chk



- masterplanning
 - environmental assessment
 - landscape design
 - urban design
 - ecology
 - architecture
 - arboriculture
- FPCR Environment and Design Ltd
Lockington Hall
Lockington
Derby
DE74 2RH

t: 01509 672772
e: mail@fpcr.co.uk
w: www.fpcr.co.uk

client
Wain Estates

project
**Land north of Wilderness Lane,
Great Barr, Birmingham**

drawing title
Building Height Parameters

scale 1:2000 @ A2 drn OWB chk KMN date created 25 08 2023

project number 9364 status S1 issue P01

document number
09364-FPCR-XX-ZZ-DR-L-0013

Plans

Plan EDP 1: Relevant Statutory and Local (non-statutory) Archaeology and Heritage Designations
(edp7721_d001e 26 October 2023 GYo/JMo)

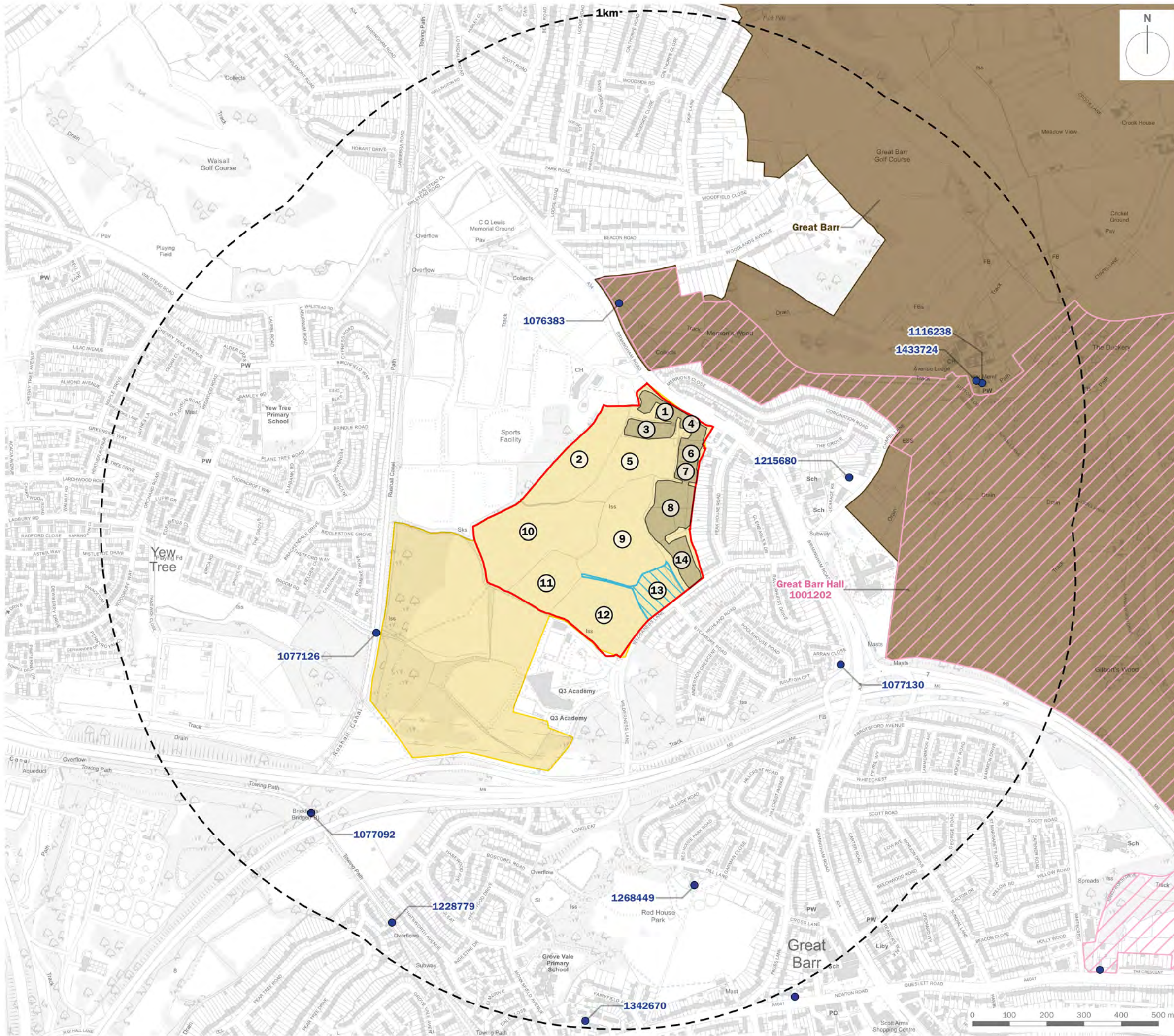
Plan EDP 2: Relevant Archaeology and Heritage Information from the Sandwell and
Wolverhampton HERs
(edp7721_d002e 26 October 2023 GYo/JMo)

Plan EDP 3: Distribution and Extents of HLC Type Fie-IRREG within the Black Country Study Area
(edp7721_d005e 26 October 2023 GYo/JMo)

Plan EDP 4: Extract from the Aldridge Tithe Map of 1841
(edp7721_d003e 26 October 2023 GYo/JMo)

Plan EDP 5: Extracts from Historic Ordnance Survey Maps
(edp7721_d004e 26 October 2023 GYo/JMo)

Plan EDP 6: Results of LiDAR Analysis
(edp7721_d006e 26 October 2023 EJu/ACr)



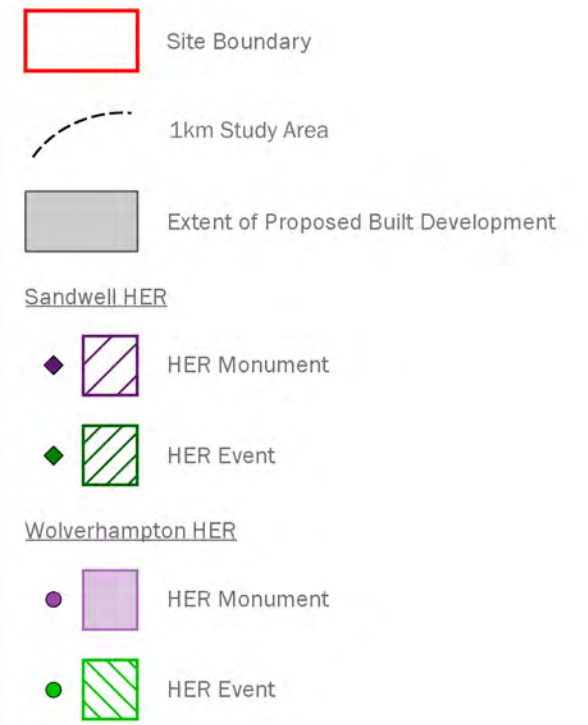
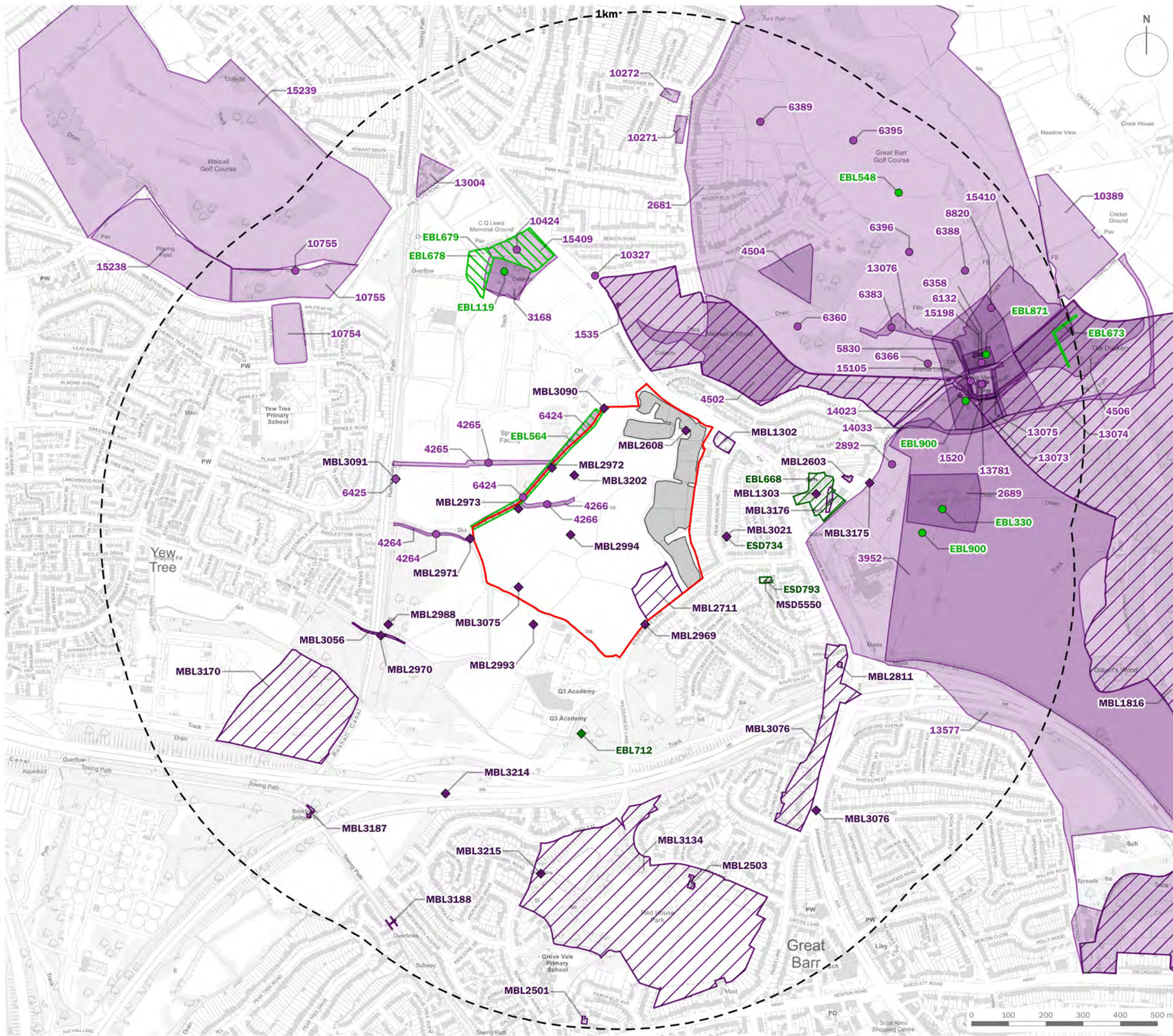
- Site Boundary
- 1km Study Area
- Extent of Proposed Built Development
- Grade II Registered Park and Garden
- Great Barr Conservation Area
- Grade II Listed Building
- APA 24: Peak House Farm Moated Site
- AHHLV 25: Peak House Farm Field System
- 1 Field Reference

client
Wain Estates (Land) Limited

project title
Wilderness Park, Land North of Wilderness Lane, Great Barr

drawing title
Plan EDP 1: Relevant Statutory and Local (non-statutory) Archaeology and Heritage Designations

date	26 OCTOBER 2023	drawn by	GYo
drawing number	edp7721_d001e	checked	JMo
scale	1:10,000 @ A3	QA	DJo



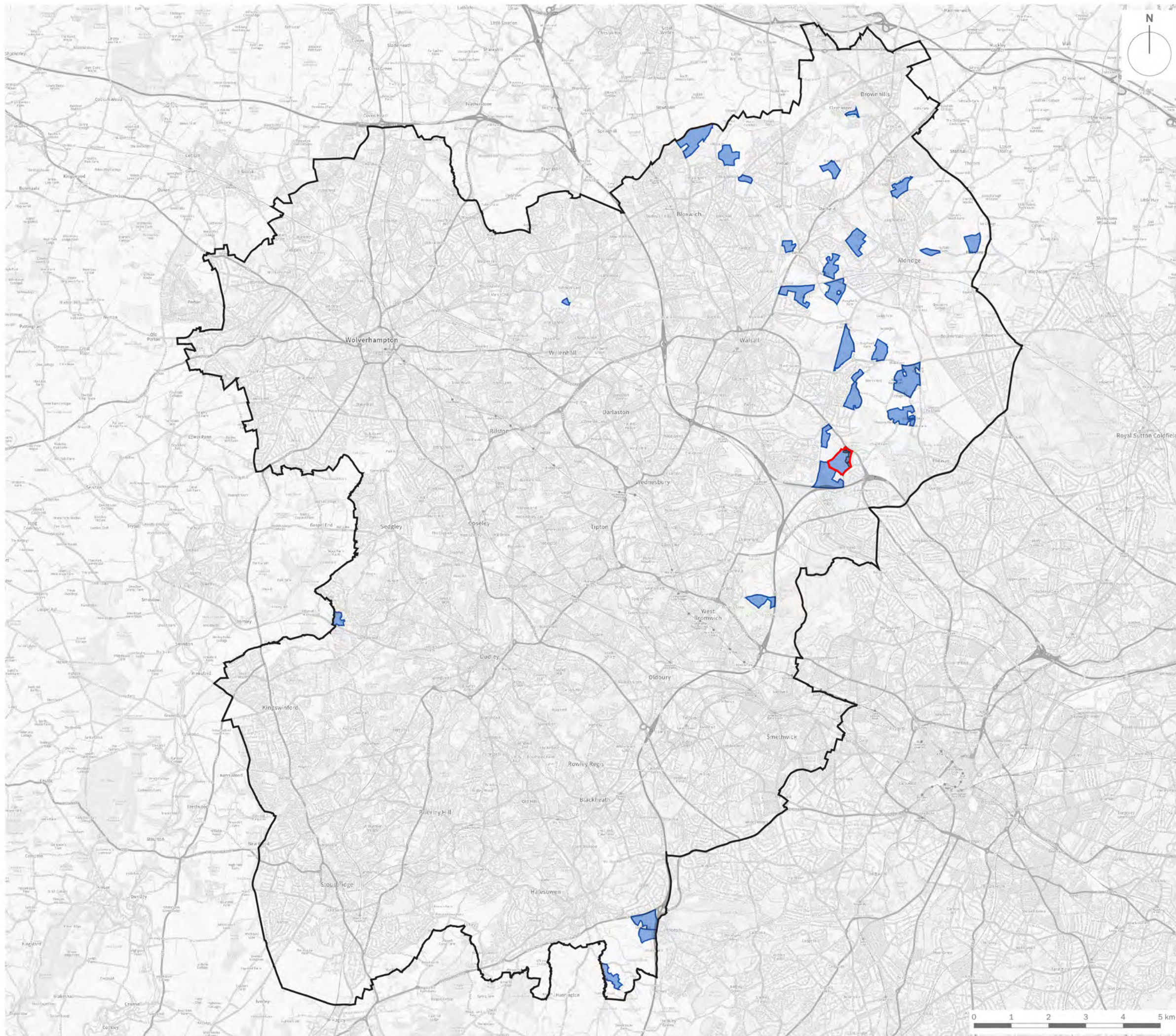
client
Wain Estates (Land) Limited

project title
Wilderness Park, Land North of Wilderness Lane, Great Barr

drawing title
Plan EDP 2: Relevant Archaeology and Heritage Information from the Sandwell and Wolverhampton HERs

date **26 OCTOBER 2023** drawn by **GJo**
drawing number **edp7721_d002e** checked **JMo**
scale **1:10,000 @ A3** QA **DJo**

edp the environmental dimension partnership
Registered office: 01285 740427 - www.edp-uk.co.uk - info@edp-uk.co.uk



- Site Boundary
- Extent of Proposed Built Development
- Black Country HLC Area
- Fie-IRREG

client		
Wain Estates (Land) Limited		
project title		
Wilderness Park, Land North of Wilderness Lane, Great Barr		
drawing title		
Plan EDP 3: Distribution and Extents of HLC Type Fie-IRREG within the Black Country Study Area		
date	26 OCTOBER 2023	drawn by GJo
drawing number	edp7721_d005e	checked JMo
scale	1:100,000 @ A3	QA DJo



Registered office: 01285 740427 · www.edp-uk.co.uk · info@edp-uk.co.uk

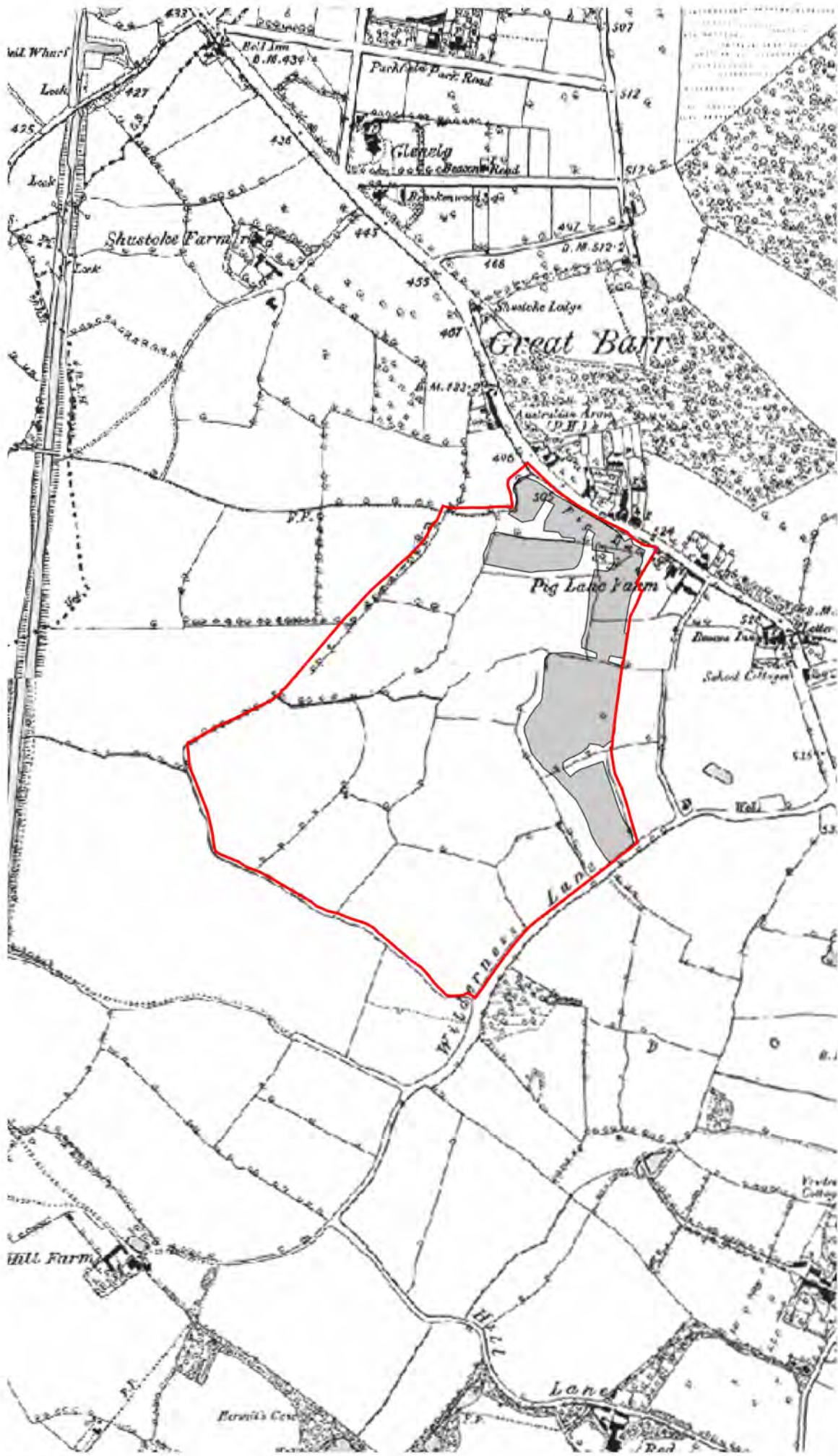


Approximate Site Boundary
 Extent of Proposed Built Development

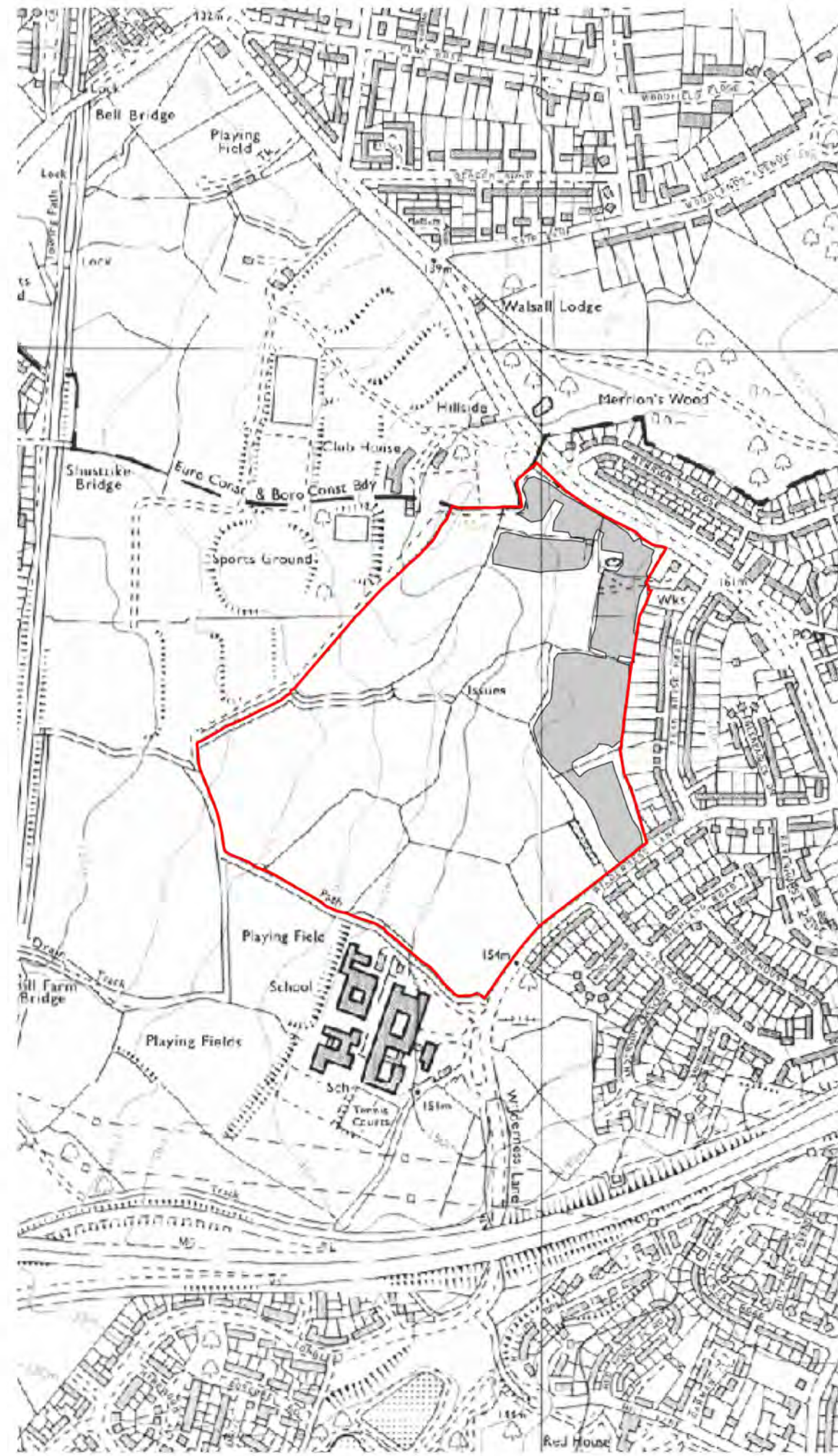
client		
Wain Estates (Land) Limited		
project title		
Wilderness Park, Land North of Wilderness Lane, Great Barr		
drawing title		
Plan EDP 4: Extract from the Aldridge Tithe Map of 1841		
date	26 OCTOBER 2023	drawn by GYo
drawing number	edp7721_d003e	checked JMo
scale	1:6,000 @ A3	QA DJo



Registered office: 01285 740427 - www.edp-uk.co.uk - info@edp-uk.co.uk

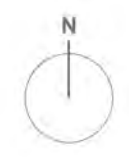


1885-86



1980-82

- Approximate Site Boundary
- Extent of Proposed Built Development



client
Wain Estates (Land) Limited

project title
Wilderness Park, Land North of Wilderness Lane, Great Barr

drawing title
Plan EDP 5: Extracts from Historic Ordnance Survey Maps

date	26 OCTOBER 2023	drawn by	GYo
drawing number	edp7721_d004e	checked	JMo
scale	1:7,500 @ A3	QA	DJo



Registered office: 01285 740427 - www.edp-uk.co.uk - info@edp-uk.co.uk