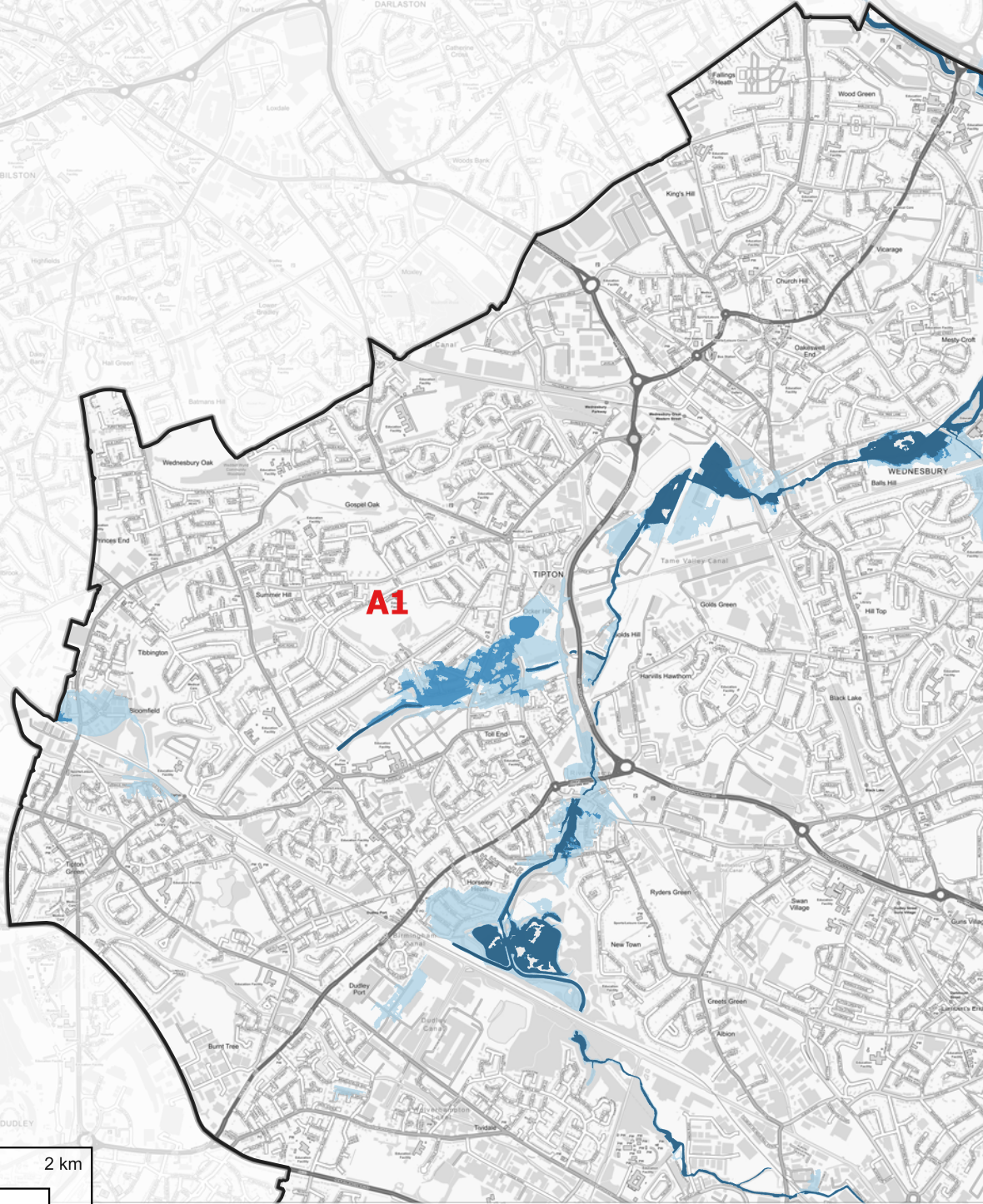
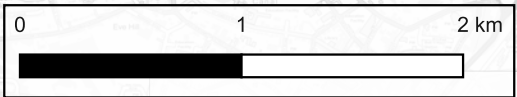
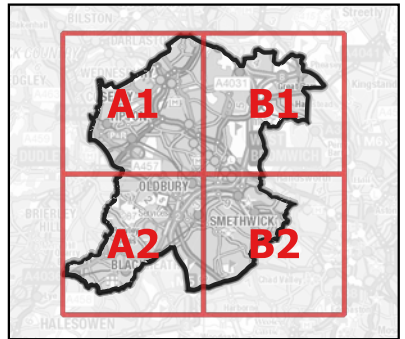








35 Perrymount Road
Haywards Heath
West Sussex
RH16 3BW
+44 (0)1444 473 652
info@jbaconsulting.com



Modelled Fluvial Flood Risk

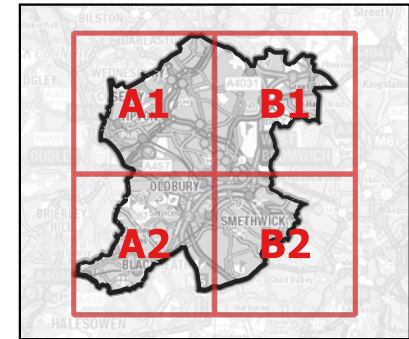
Legend

-  Sandwell boundary
-  Flood Zone 3b
-  Flood Zone 3a
-  Flood Zone 2

Contains OS data © Crown copyright and database right (2024). Contains public sector information licensed under the Open Government Licence v3.0.
© Environment Agency copyright and/or database right 2024. All rights reserved.







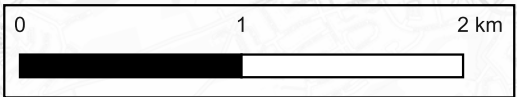
35 Perrymount Road
Haywards Heath
West Sussex
RH16 3BW
+44 (0)1444 473 652
info@jbaconsulting.com



Modelled Fluvial Flood Risk

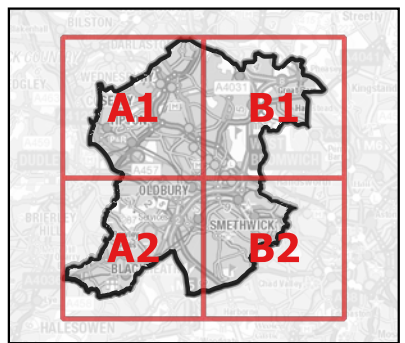
Legend

-  Sandwell boundary
-  Flood Zone 3b
-  Flood Zone 3a
-  Flood Zone 2



Contains OS data © Crown copyright and database right (2024). Contains public sector information licensed under the Open Government Licence v3.0.
© Environment Agency copyright and/or database right 2024. All rights reserved.

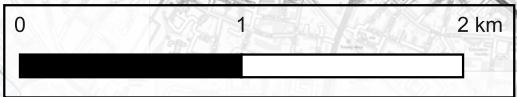
35 Perrymount Road
Haywards Heath
West Sussex
RH16 3BW
+44 (0)1444 473 652
info@jbaconsulting.com



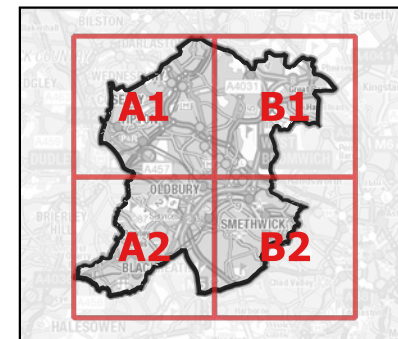
Modelled Fluvial Flood Risk

Legend

- Sandwell boundary
- Flood Zone 3b
- Flood Zone 3a
- Flood Zone 2







Contains OS data © Crown copyright and database right (2024). Contains public sector information licensed under the Open Government Licence v3.0.
© Environment Agency copyright and/or database right 2024. All rights reserved.



Modelled Fluvial Flood Risk

Legend

-  Sandwell boundary
-  Flood Zone 3b
-  Flood Zone 3a
-  Flood Zone 2

