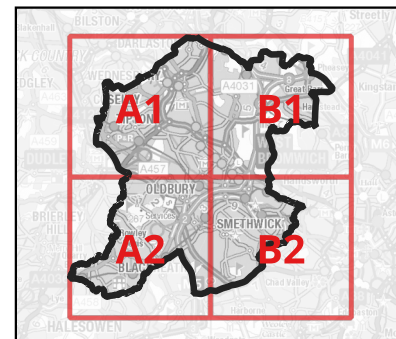


35 Perrymount Road
 Haywards Heath
 West Sussex
 RH16 3BW
 +44 (0)1444 473 652
 info@jbaconsulting.com



Superficial Deposits

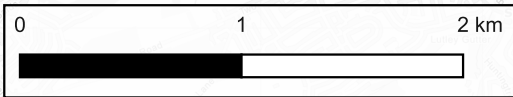
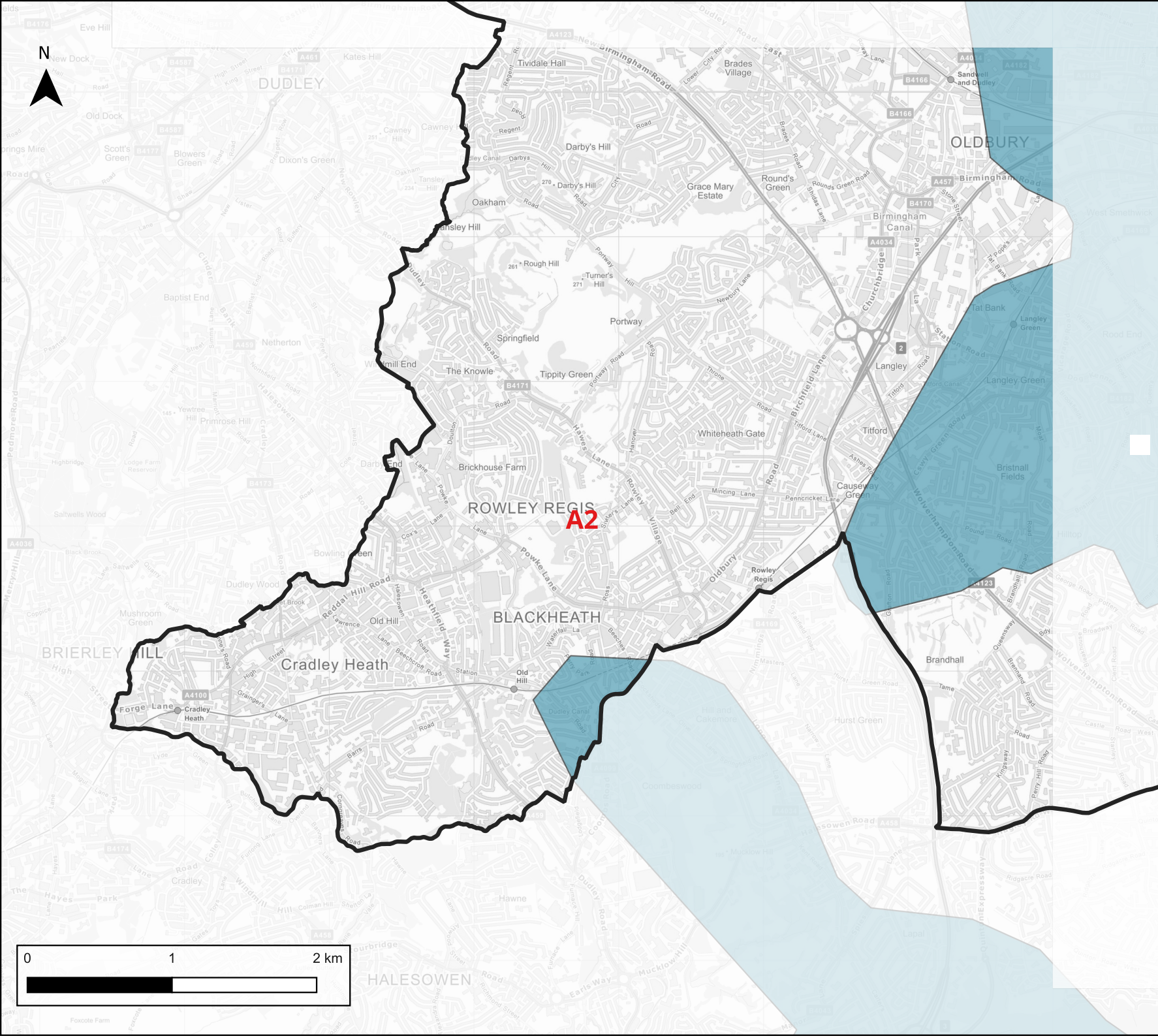
Legend

Sandwell boundary

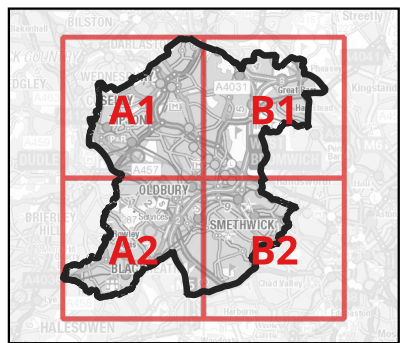
Superficial Deposits

- Alluvium
- Glacial sand and gravel
- Till

Contains OS data © Crown copyright and database right (2024). Contains public sector information licensed under the Open Government Licence v3.0.
 © Environment Agency copyright and/or database right 2024. All rights reserved.







35 Perrymount Road
 Haywards Heath
 West Sussex
 RH16 3BW
 +44 (0)1444 473 652
 info@jbaconsulting.com



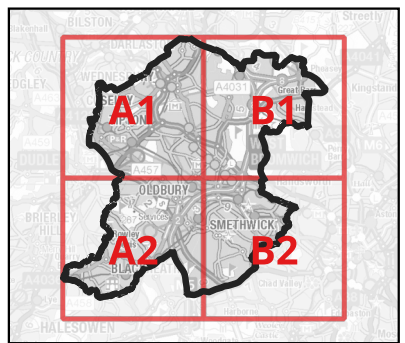
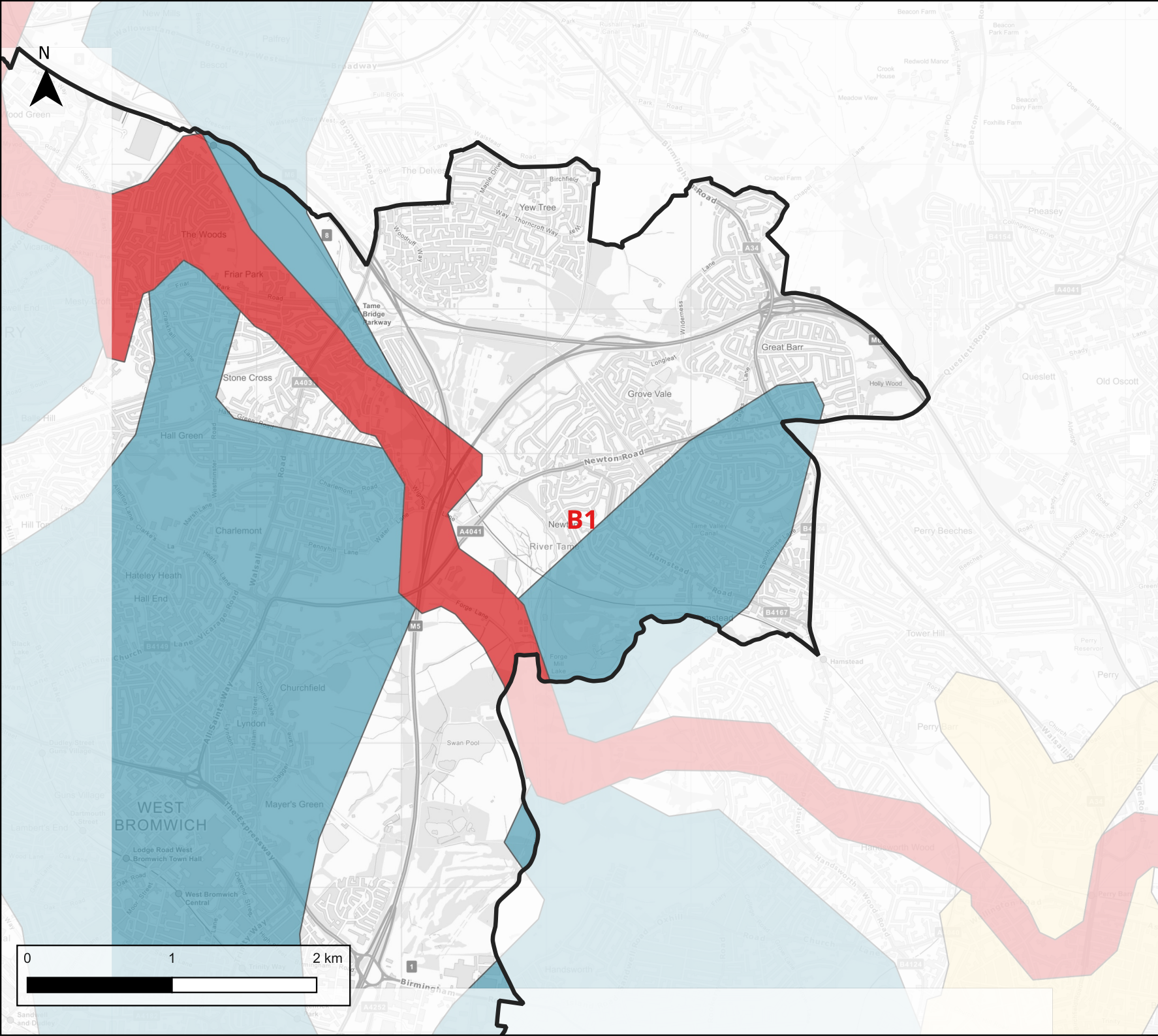
Superficial Deposits

Legend

-  Sandwell boundary
- Superficial Deposits**
-  Alluvium
-  Glacial sand and gravel
-  Till

Contains OS data © Crown copyright and database right (2024). Contains public sector information licensed under the Open Government Licence v3.0.
 © Environment Agency copyright and/or database right 2024. All rights reserved.

35 Perrymount Road
Haywards Heath
West Sussex
RH16 3BW
+44 (0)1444 473 652
info@jbaconsulting.com



Superficial Deposits

Legend

Sandwell boundary

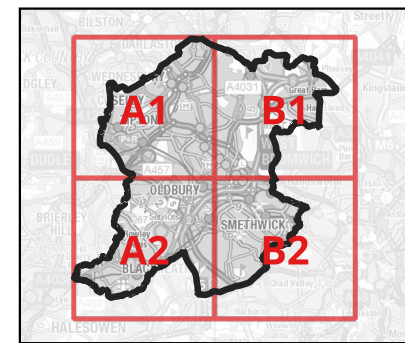
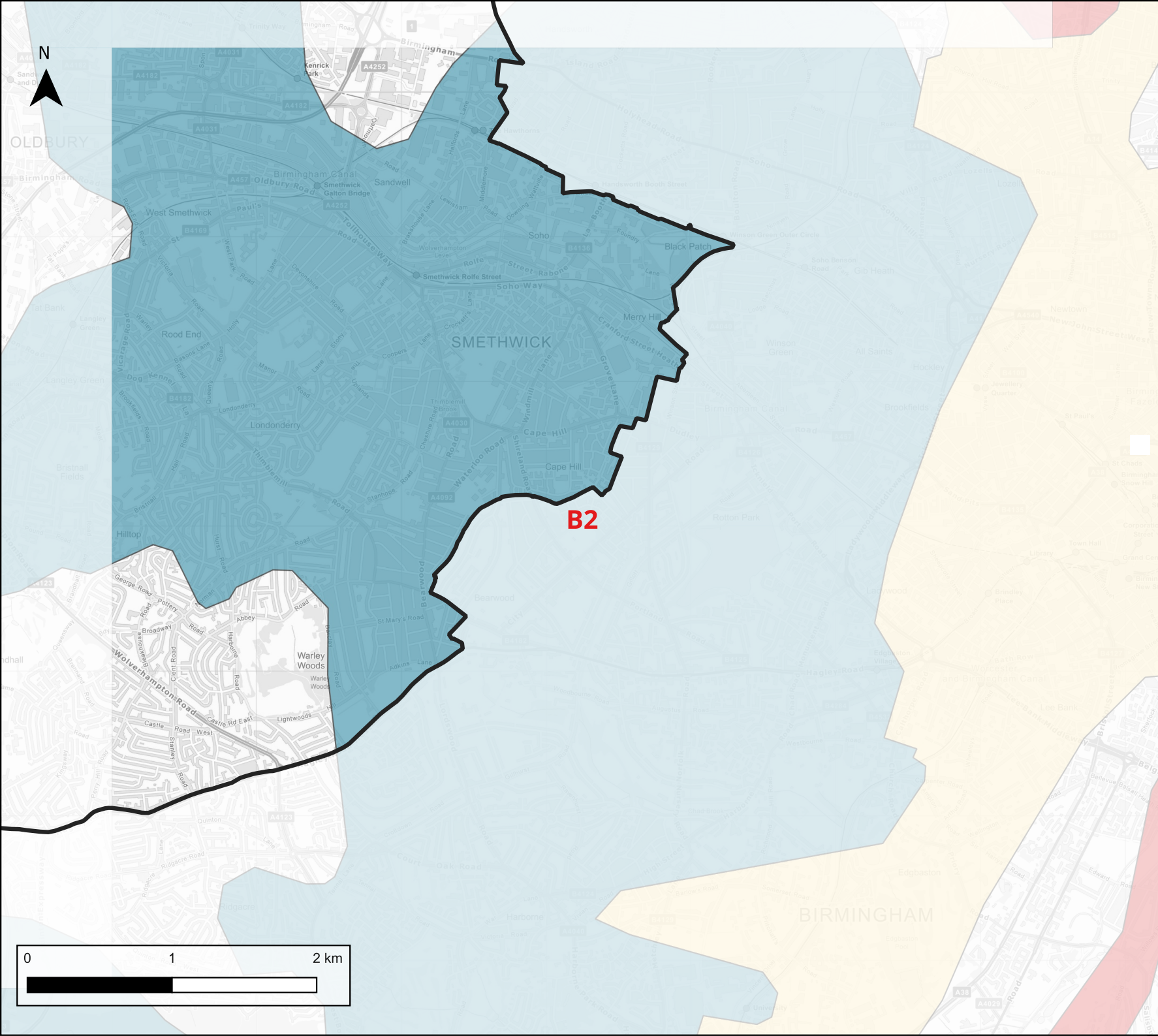
Superficial Deposits

- Alluvium
- Glacial sand and gravel
- Till

Contains OS data © Crown copyright and database right (2024). Contains public sector information licensed under the Open Government Licence v3.0.
© Environment Agency copyright and/or database right 2024. All rights reserved.

35 Perrymount Road
Haywards Heath
West Sussex
RH16 3BW
+44 (0)1444 473 652
info@jbaconsulting.com

JBA
consulting



Superficial Deposits

Legend

 Sandwell boundary

Superficial Deposits

 Alluvium

 Glacial sand and gravel

 Till

Contains OS data © Crown copyright and database right (2024). Contains public sector information licensed under the Open Government Licence v3.0.
© Environment Agency copyright and/or database right 2024. All rights reserved.