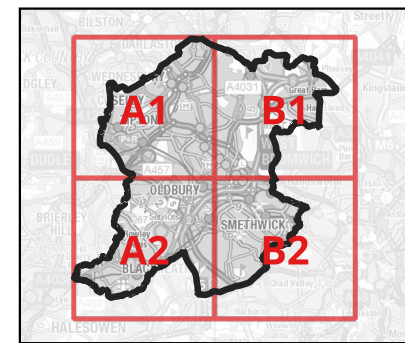








35 Perrymount Road  
 Haywards Heath  
 West Sussex  
 RH16 3BW  
 +44 (0)1444 473 652  
 info@jbaconsulting.com



## Bedrock Geology

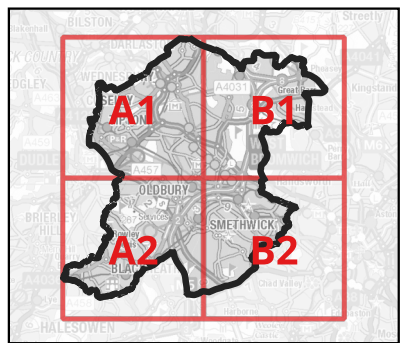
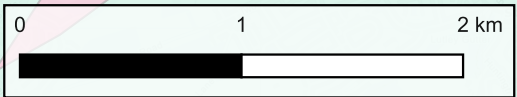
### Legend

-  Sandwell boundary
- Bedrock Geology**
-  Mafic igneous rock
-  Mudstone, siltstone and sandstone
-  Mudstone, siltstone, sandstone, coal, ironstone and ferricrete
-  Sandstone and conglomerate, interbedded
-  Siltstone and sandstone with subordinate mudstone

Contains OS data © Crown copyright and database right (2024). Contains public sector information licensed under the Open Government Licence v3.0.  
 © Environment Agency copyright and/or database right 2024. All rights reserved.









35 Perrymount Road  
 Haywards Heath  
 West Sussex  
 RH16 3BW  
 +44 (0)1444 473 652  
 info@jbaconsulting.com



## Bedrock Geology

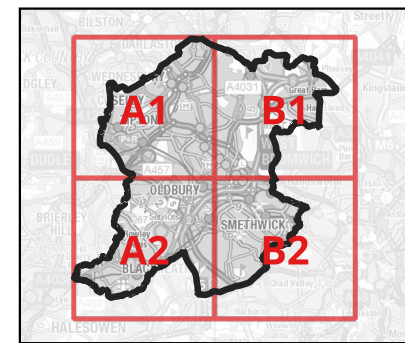
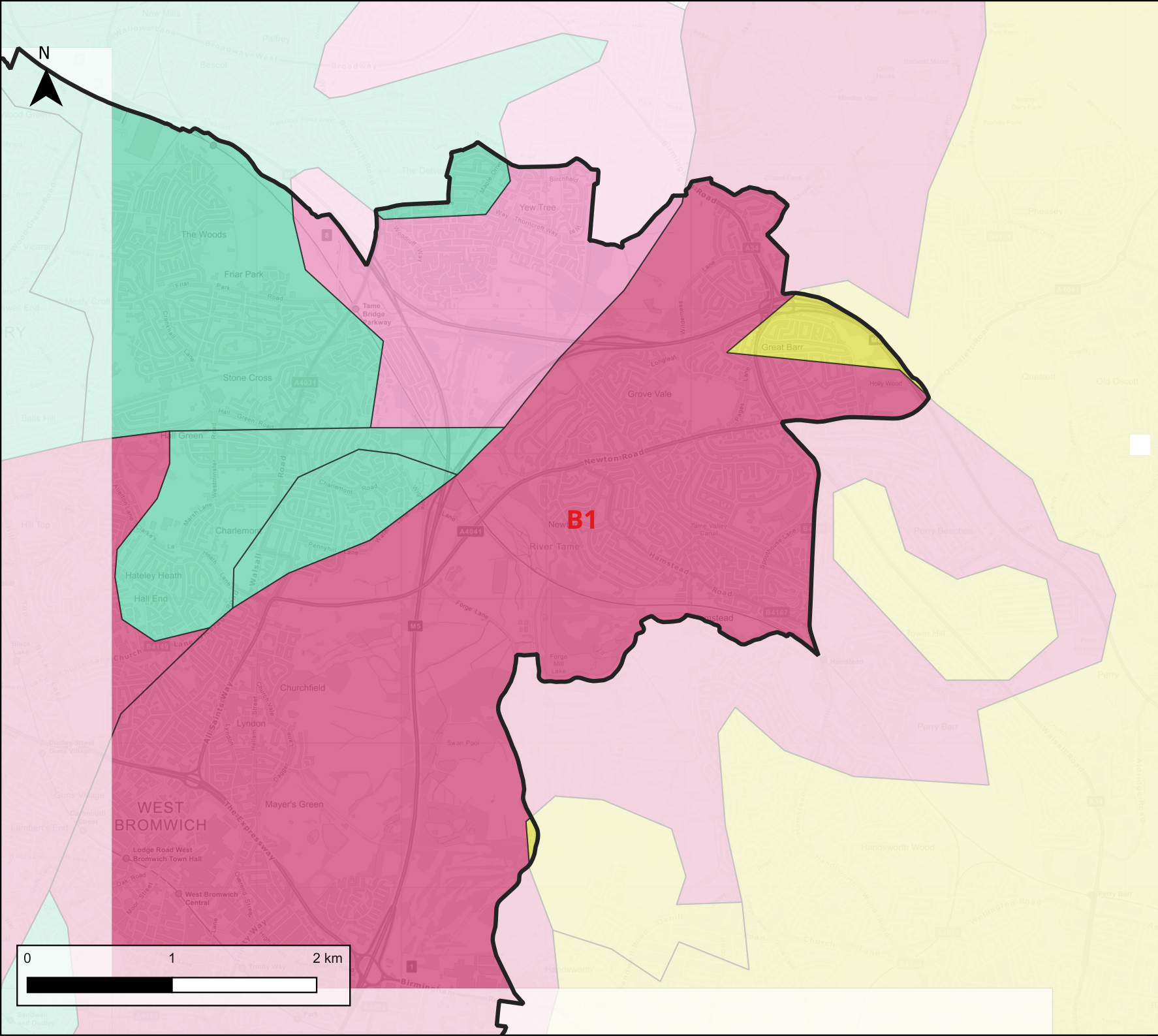
### Legend

-  Sandwell boundary
- Bedrock Geology**
-  Mafic igneous rock
-  Mudstone, siltstone and sandstone
-  Mudstone, siltstone, sandstone, coal, ironstone and ferricrete
-  Sandstone and conglomerate, interbedded
-  Siltstone and sandstone with subordinate mudstone

Contains OS data © Crown copyright and database right (2024). Contains public sector information licensed under the Open Government Licence v3.0.  
 © Environment Agency copyright and/or database right 2024. All rights reserved.



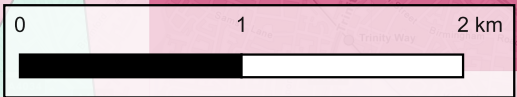
35 Perrymount Road  
 Haywards Heath  
 West Sussex  
 RH16 3BW  
 +44 (0)1444 473 652  
 info@jbaconsulting.com



### Bedrock Geology

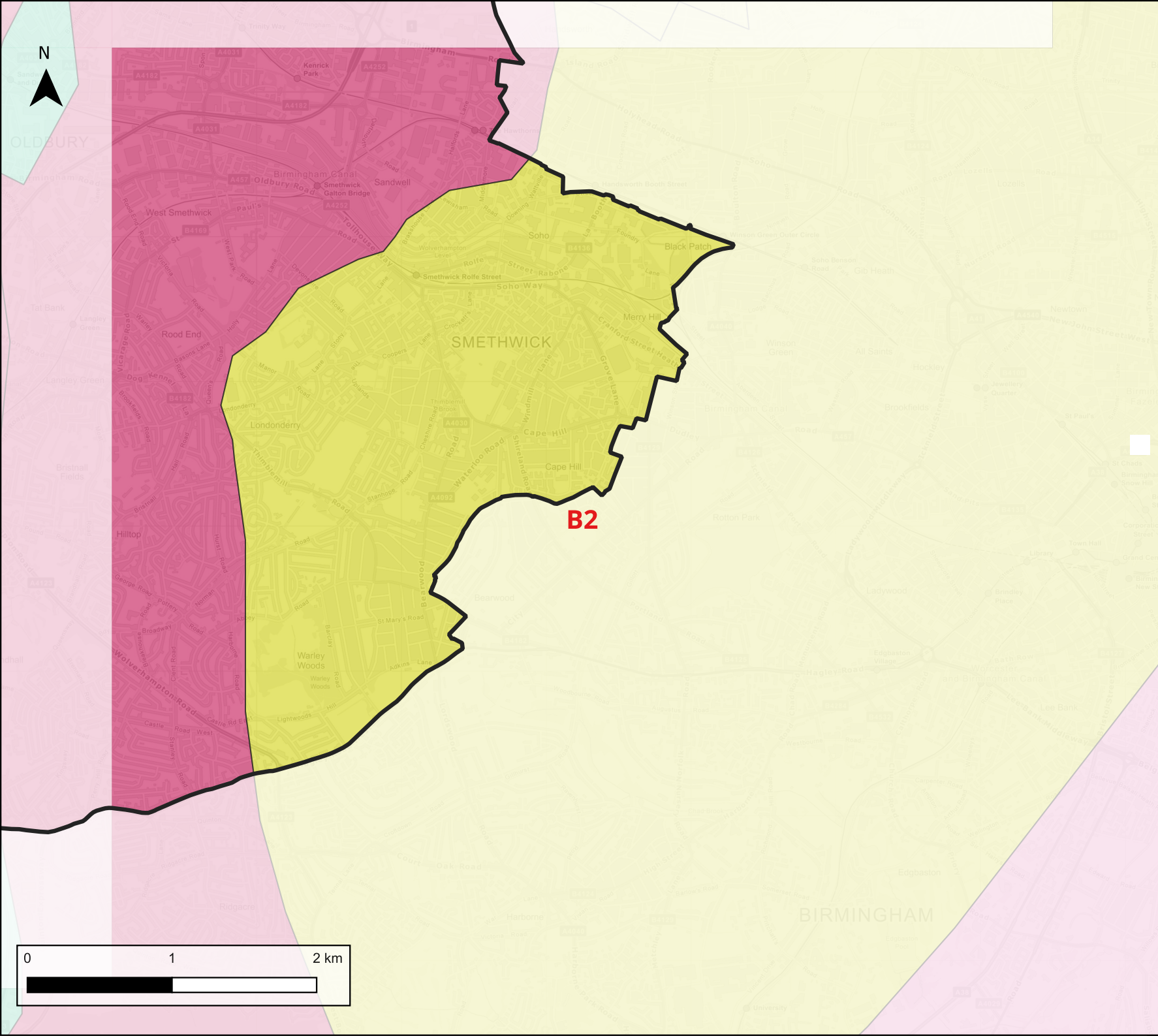
### Legend

- Sandwell boundary
- Bedrock Geology**
- Mafic igneous rock
- Mudstone, siltstone and sandstone
- Mudstone, siltstone, sandstone, coal, ironstone and ferricrete
- Sandstone and conglomerate, interbedded
- Siltstone and sandstone with subordinate mudstone

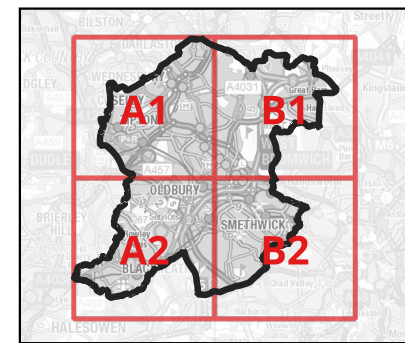


Contains OS data © Crown copyright and database right (2024). Contains public sector information licensed under the Open Government Licence v3.0.  
 © Environment Agency copyright and/or database right 2024. All rights reserved.











35 Perrymount Road  
 Haywards Heath  
 West Sussex  
 RH16 3BW  
 +44 (0)1444 473 652  
 info@jbaconsulting.com



## Bedrock Geology

### Legend

-  Sandwell boundary
- Bedrock Geology**
-  Mafic igneous rock
-  Mudstone, siltstone and sandstone
-  Mudstone, siltstone, sandstone, coal, ironstone and ferricrete
-  Sandstone and conglomerate, interbedded
-  Siltstone and sandstone with subordinate mudstone

Contains OS data © Crown copyright and database right (2024). Contains public sector information licensed under the Open Government Licence v3.0.  
 © Environment Agency copyright and/or database right 2024. All rights reserved.