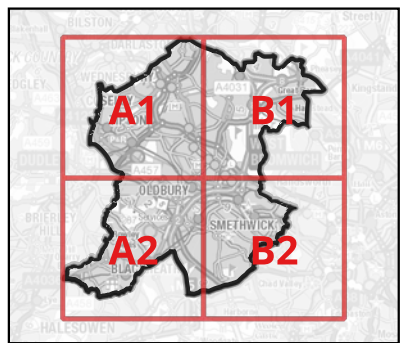


35 Perrymount Road
Haywards Heath
West Sussex
RH16 3BW
+44 (0)1444 473 652
info@jbaconsulting.com



Risk of Flooding from Surface Water plus Climate Change Extents

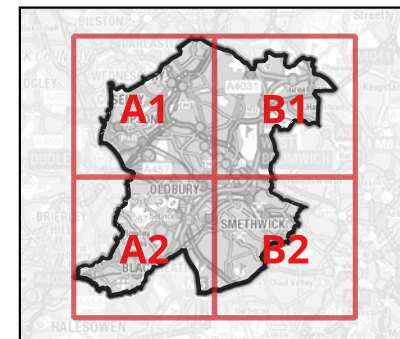
Legend

- Sandwell boundary
- 3.3% + Upper end CC
- 1.0% + Upper end CC
- 0.1% + Upper end CC

Contains OS data © Crown copyright and database right (2024). Contains public sector information licensed under the Open Government Licence v3.0.
© Environment Agency copyright and/or database right 2024. All rights reserved.







35 Perrymount Road
Haywards Heath
West Sussex
RH16 3BW
+44 (0)1444 473 652
info@jbaconsulting.com

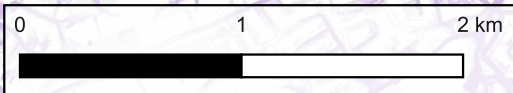


Risk of Flooding from Surface Water plus Climate Change Extents

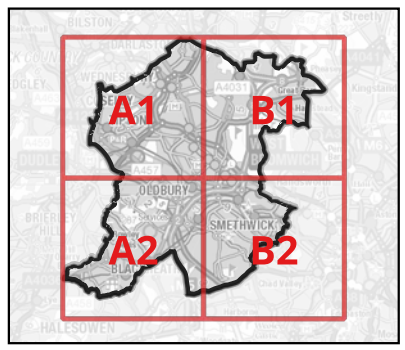
Legend

-  Sandwell boundary
-  3.3% + Upper end CC
-  1.0% + Upper end CC
-  0.1% + Upper end CC

Contains OS data © Crown copyright and database right (2024). Contains public sector information licensed under the Open Government Licence v3.0.
© Environment Agency copyright and/or database right 2024. All rights reserved.



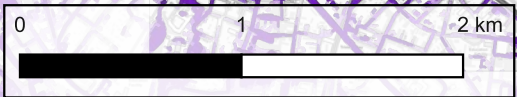
35 Perrymount Road
Haywards Heath
West Sussex
RH16 3BW
+44 (0)1444 473 652
info@jbaconsulting.com



Risk of Flooding from Surface Water plus Climate Change Extents

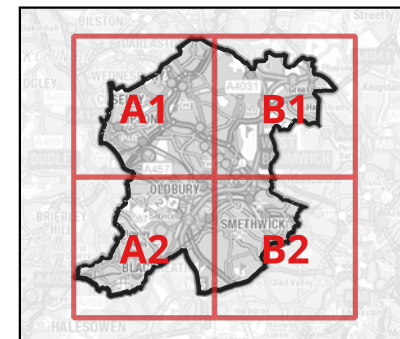
Legend

- Sandwell boundary
- 3.3% + Upper end CC
- 1.0% + Upper end CC
- 0.1% + Upper end CC



Contains OS data © Crown copyright and database right (2024). Contains public sector information licensed under the Open Government Licence v3.0.
© Environment Agency copyright and/or database right 2024. All rights reserved.

35 Perrymount Road
Haywards Heath
West Sussex
RH16 3BW
+44 (0)1444 473 652
info@jbaconsulting.com



Risk of Flooding from Surface Water plus Climate Change Extents

Legend

- Sandwell boundary
- 3.3% + Upper end CC
- 1.0% + Upper end CC
- 0.1% + Upper end CC

Contains OS data © Crown copyright and database right (2024). Contains public sector information licensed under the Open Government Licence v3.0.
© Environment Agency copyright and/or database right 2024. All rights reserved.

