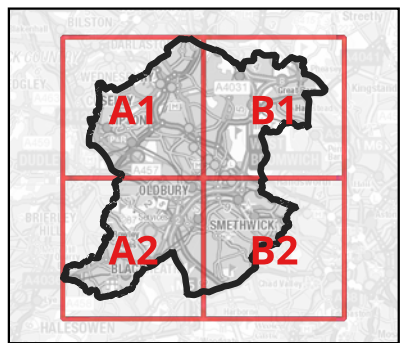


35 Perrymount Road
 Haywards Heath
 West Sussex
 RH16 3BW
 +44 (0)1444 473 652
 info@jbaconsulting.com



Surface Water Extents

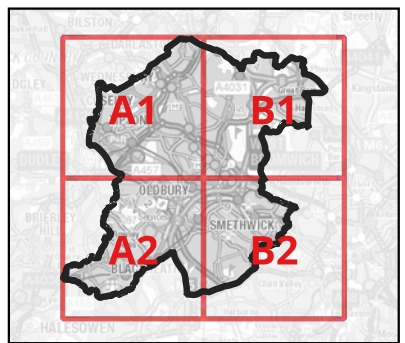
Legend

- RoFSW 30 year Extent (3.3% AEP)
- RoFSW 100 year Extent (1.0% AEP)
- RoFSW 1000 year Extent (0.1% AEP)
- Sandwell boundary

Contains OS data © Crown copyright and database right (2024). Contains public sector information licensed under the Open Government Licence v3.0.
 © Environment Agency copyright and/or database right 2024. All rights reserved.







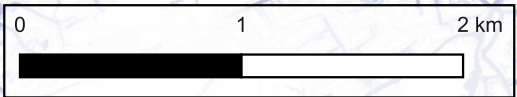
35 Perrymount Road
 Haywards Heath
 West Sussex
 RH16 3BW
 +44 (0)1444 473 652
 info@jbaconsulting.com



Surface Water Extents

Legend

-  RoFSW 30 year Extent (3.3% AEP)
-  RoFSW 100 year Extent (1.0% AEP)
-  RoFSW 1000 year Extent (0.1% AEP)
-  Sandwell boundary



Contains OS data © Crown copyright and database right (2024). Contains public sector information licensed under the Open Government Licence v3.0.
 © Environment Agency copyright and/or database right 2024. All rights reserved.