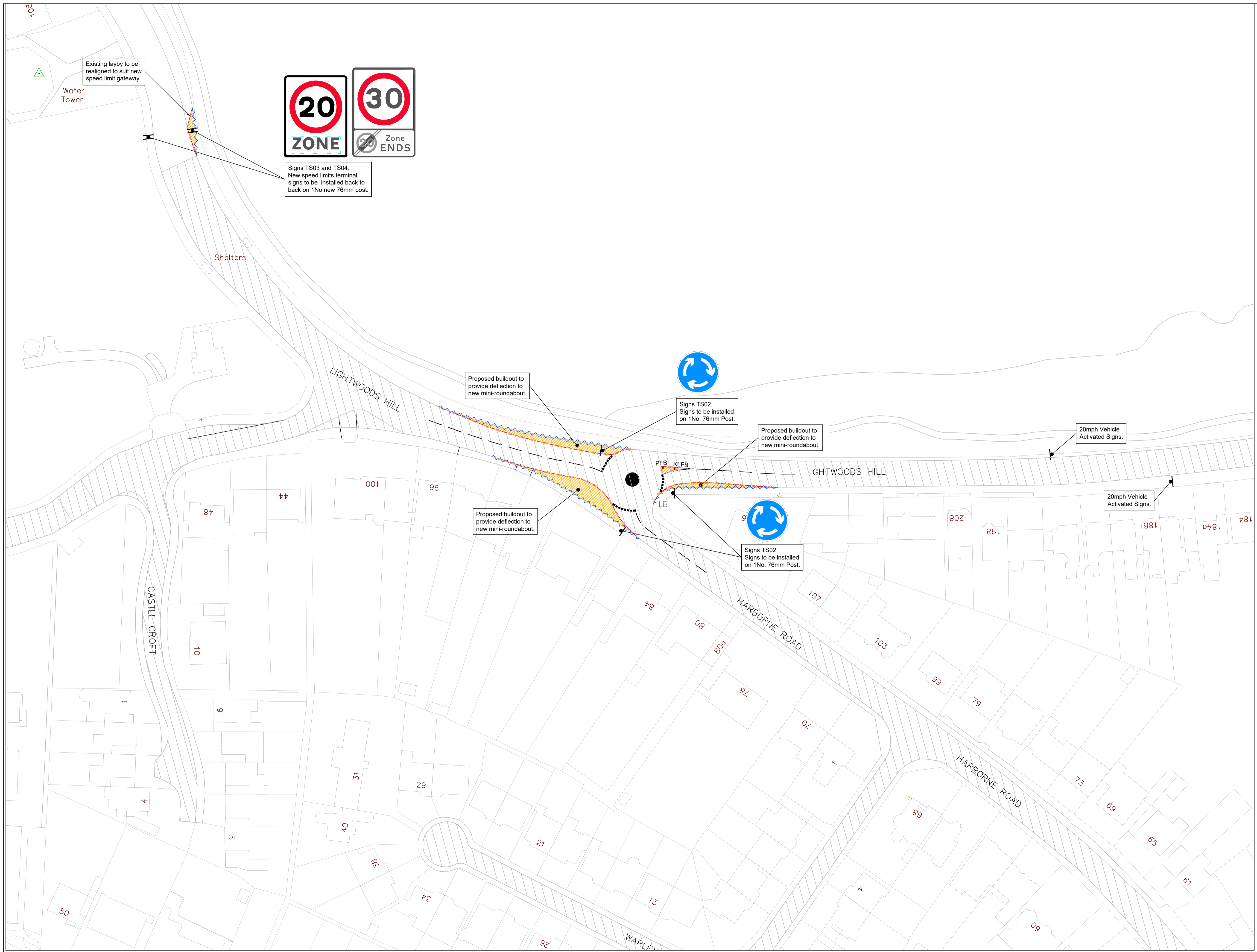




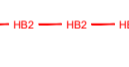



IMPORTANT
The Contractor will be responsible for setting out the work. All dimensions must be obtained from or checked on site. Figured dimensions to be used in preference to scale.



Key:

-  Proposed 20mph Zone
-  Proposed footway. Existing surface course to be planned to an approximate depth of 40mm and overlaid with: 140mm thk Base course. 25mm Surface course.
-  HB2 Kerbs. 125mm Kerbface.
-  Existing Kerbs to be removed.
-  PFB Bollard with Plain Face.
-  KLFB Bollard with Keep Left Face.



HIGHWAYS SERVICES MANAGER
Robin Weare, B.Sc, C.Eng, M.I.C.E., M.B.A.
Sandwell Council House
Freeth Street Oldbury
West Midlands B69 3DE

PROJECT
LIGHTWOODS ROAD ROAD SAFETY SCHEME

LOCATION
LIGHTWOODS ROAD, BEARWOOD

DRAWING TITLE
PROPOSED LAYOUT
JUNCTION 1

SCALE 1:500@A1

ISSUED BY S. CHADWICK

DATE 29/01/2019

DRAWN BY P. WALTON

DRAWING No 40046A S/1